APPENDIX

MINT HILL

COMPREHENSIVE TRANSPORTATION PLAN

Kimley-Horn
and Associates, Inc.

FINAL — MAY 2008

Crash Statistics and Ranking Priorities

Traffic Safety and Crash Analysis

Crash Analysis Methodology

Crash location priority rankings for intersections were developed using a variety of summary statistics, including traffic volumes, overall severity of crashes, and facility type. The inclusion of these components helps ensure that moneys earmarked for spot safety improvements are spent in the most efficient and cost-effective manner. The following tables provide the scoring criteria for the rankings of intersection analyses. The overall scoring for each intersection follows.

Measure 1 - Vehicles Entering (Per Day)	
26,102+	10
25,701 - 26,101	9
24,162 - 25,700	8
23,401 - 24,161	7
22,201 - 23,400	6
20,801 - 22,200	5
20,001 - 20,800	4
17,601 - 20,000	3
17,056 - 17,600	2
0 - 17,055	1

Measure 2 - Total Crashes	
20+	10
19 - 20	9
18 - 19	8
17 - 18	7
16 - 17	6
15 - 16	5
14 - 15	4
12 -14	3
10 - 12	2
0 - 10	1

Measure 3 - Fatal Crashes	
1+	10
0	0

Measure 4 – Equivalent Property Damage Only Rate	
183.89+	10
162.09 - 183.88	9
122.49 - 162.08	8
100.5 - 122.48	7
66.9 - 100.4	6
65.9 - 66.8	5
56.5 - 65.8	4
54.1 - 56.4	3
30.9 - 54.0	2
0 - 30.8	1

Measure 5 - Crash Rate (per Million Entering Vehicles)	
0.97+	10
0.88 - 0.96	9
0.79 - 0.87	8
0.69 - 0.78	7
0.60 - 0.68	6
0.581 - 0.59	5
0.50 - 0.58	4
0.48 -0.49	3
0.45 - 0.47	2
0 - 0.44	1

Measure 6 - Functional Classification	
Freeway-Expressway	5
Major Thoroughfare	4
Minor Thoroughfare	3
Commercial Arterial	2
Collector or Local	1

Measure 7 – Included in Transportation Improvement Program (TIP)?	
Yes	1
No	0

Intersection Priority Rankings and Scoring

Intersection Priority Rankings
Mint Hill CTP

No.	Street 1	Street 2	Vehicles Entering[A]	Vehicles Entering Score (Max=10)	Total Crashes[B]	Total Crashes Score (Max=10)	EPDO Rate[C]	EPDO Rate Score (Max=10)	Crash Rate (Per MVE)[D]	Crash Rate Score (Max=10)	Functional Classification	Functional Classification Score (Max=5)	TIP	TIP Score (Max=1)	Total Score (Max=46)
1	NC 24-Albemarle Road	Blair Road	25,700	8	27	10	183.88	9	0.959	9	Major Thoroughfare	4	No	0	40
2	NC 24-Albemarle Road	Rocky River Church Road	24,161	7	18	8	152.68	8	0.680	6	Major Thoroughfare	4	No	0	33
3	Lebanon Road	Margaret Wallace Road	20,000	3	19	9	221.76	10	0.868	8	Minor Thoroughfare	3	No	0	33
4	Idlewild Road	I-485	17,055	1	20	10	162.08	8	1.071	10	Major Thoroughfare	4	No	0	33
5	NC 24-Albemarle Road	Cabarrus Road	22,200	5	19	9	100.40	6	0.782	7	Major Thoroughfare	4	No	0	31
6	Idlewild Road	Matthew Mint Hill Road	26,900	10	17	7	54.00	2	0.577	4	Major Thoroughfare	4	No	0	27
7	NC 24-Albemarle Road	I 485 NB Ramp	23,400	6	15	5	66.80	5	0.585	5	Major Thoroughfare	4	No	0	25
8	Idlewild Road	Margaret Wallace Road	26,100	9	14	4	65.80	4	0.490	3	Major Thoroughfare	4	No	0	24
9	Lebanon Road	Lawyers Road	17,600	2	16	6	30.80	1	0.830	8	Minor Thoroughfare	3	No	0	20
10	NC 24-Albemarle Road	I 485 SB Ramp	23,400	6	12	3	56.40	3	0.468	2	Major Thoroughfare	4	No	0	18
11	Lawyers Road	Bain School Road	20,800	4	10	2	122.48	7	0.439	1	Major Thoroughfare	4	No	0	18

[A] Vehicles entering is based on average daily traffic volumes provided by NCDOT

[B] Total crashes provided by NCDOT, for the period between January 1, 2004 and December 31, 2006

[C] EPDO Rate is based on the following formula: EPDO Rate = 76.8*(Fatal Crashes +Type A Injury Crashes) + 8.4*(Type B Injury Crashes + Type C Injury Crashes) + Property Damage Crashes

[D] Crash Rate is based on the following formula: Crash Rate = (Total crashes*1,000,000)/(AADT*365 days per year*3 year analysis period); reported as crashes per million vehicles entering (MVE)

Adopted CTP Maps

Adopted by:

Town of Mint Hill
Date:

NCDOT
Date:

Endorsed by:

MUMPO
Date:

Recommended by

Transportation Planning Branch
Date:

NOTES:
Format for Sheet 5 Pedestrian map is pending.

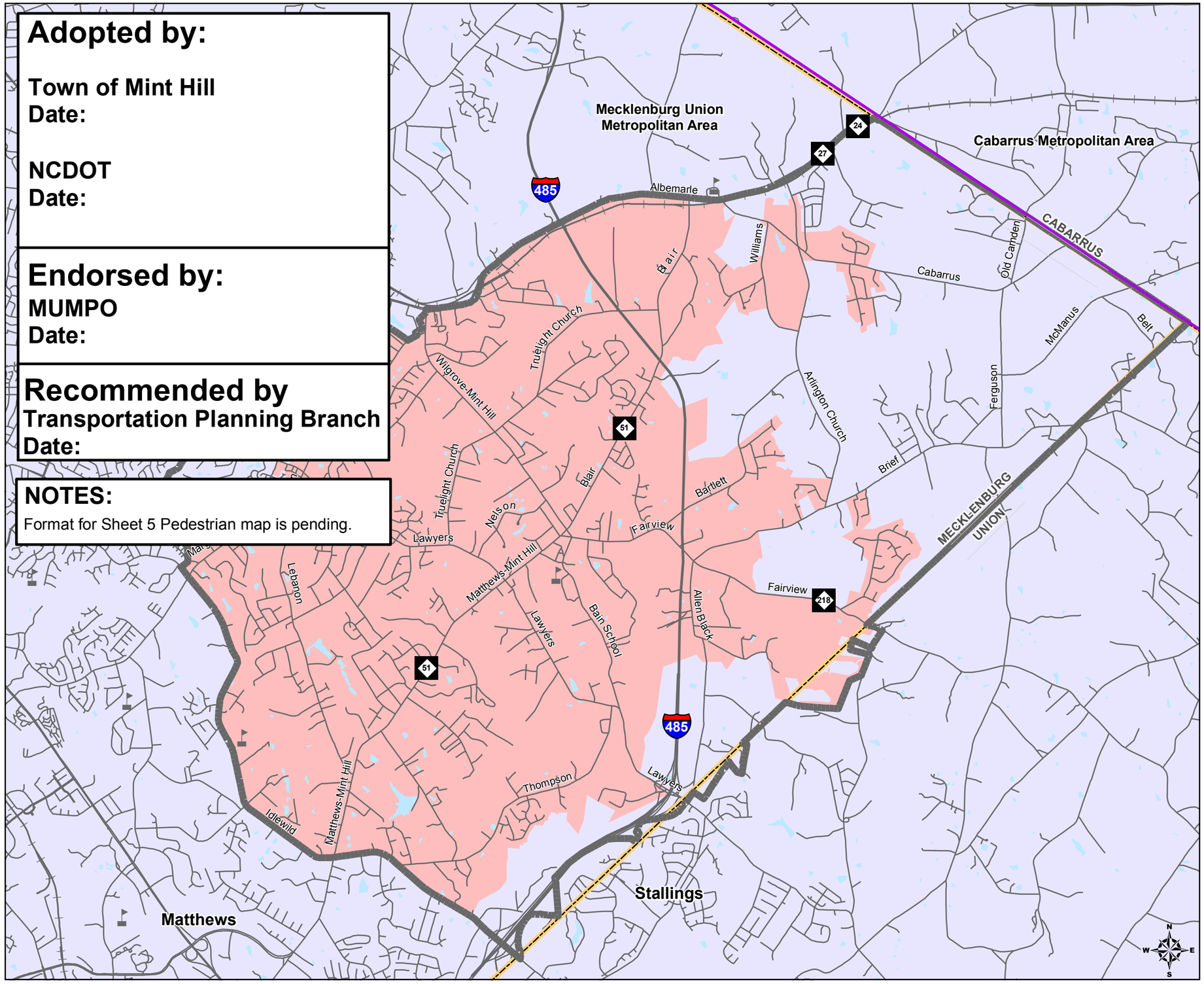

Town of Mint Hill

Mecklenburg County
North Carolina

Comprehensive Transportation Plan

Plan date: May 2008

Sheet 1 **Adoption Sheet**
Sheet 2 **Highway Map**
Sheet 3 **Public Transportation and Rail Map**
Sheet 4 **Bicycle Map**
Sheet 5 **Pedestrian Map**

Legend

- Roads
- Bodies of Water
- County Boundary
- Municipal Boundary
- MPO Metropolitan Boundary
- Railroads
- Schools
- Mint Hill Planning Boundary

0 0.2 0.4 0.8 Miles

Base map date: 01/01/2007

Refer to CTP document for more details

Town of **Mint Hill**

Comprehensive Transportation Plan

Highway Map

Town of Mint Hill
Comprehensive Transportation Plan

Plan date: May 2008

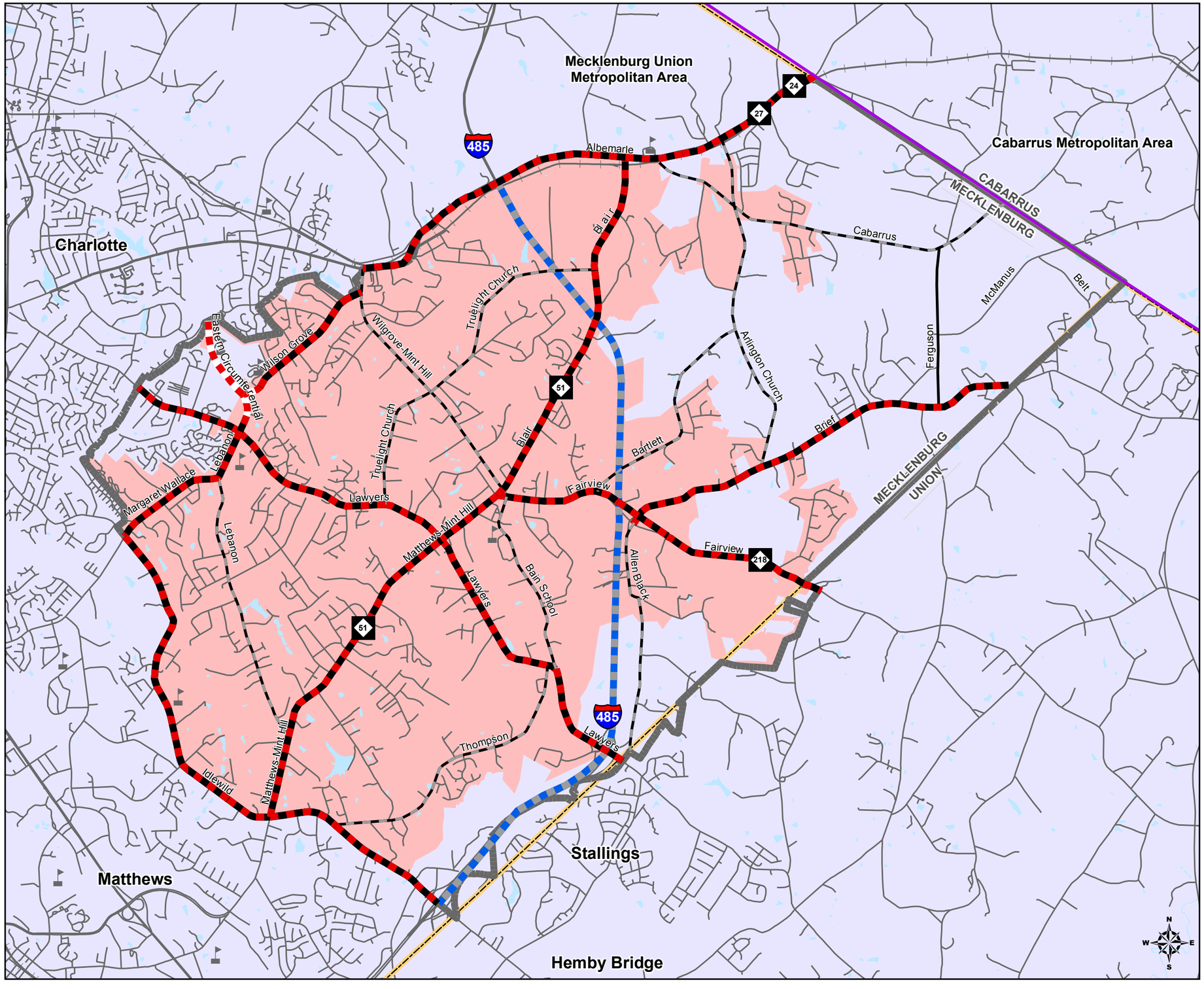

Freeways
- Existing
- Needs Improvement
- Recommended

Expressways
- Existing
- Needs Improvement
- Recommended

Boulevards
- Existing
- Needs Improvement
- Recommended

Other Major Thoroughfares
- Existing
- Needs Improvement
- Recommended

Minor Thoroughfares
- Existing
- Needs Improvement
- Recommended

- Existing Interchange
- Proposed Interchange
- Existing Grade Separation
- Proposed Grade Separation

Sheet 2 of 5

0 0.25 0.5 1 Miles

Base map date: 01/01/2007

Refer to CTP document for more details

Town of Mint Hill
Comprehensive Transportation Plan

Public Transportation and Rail Map

Town of Mint Hill Comprehensive Transportation Plan

Plan date: May 2008

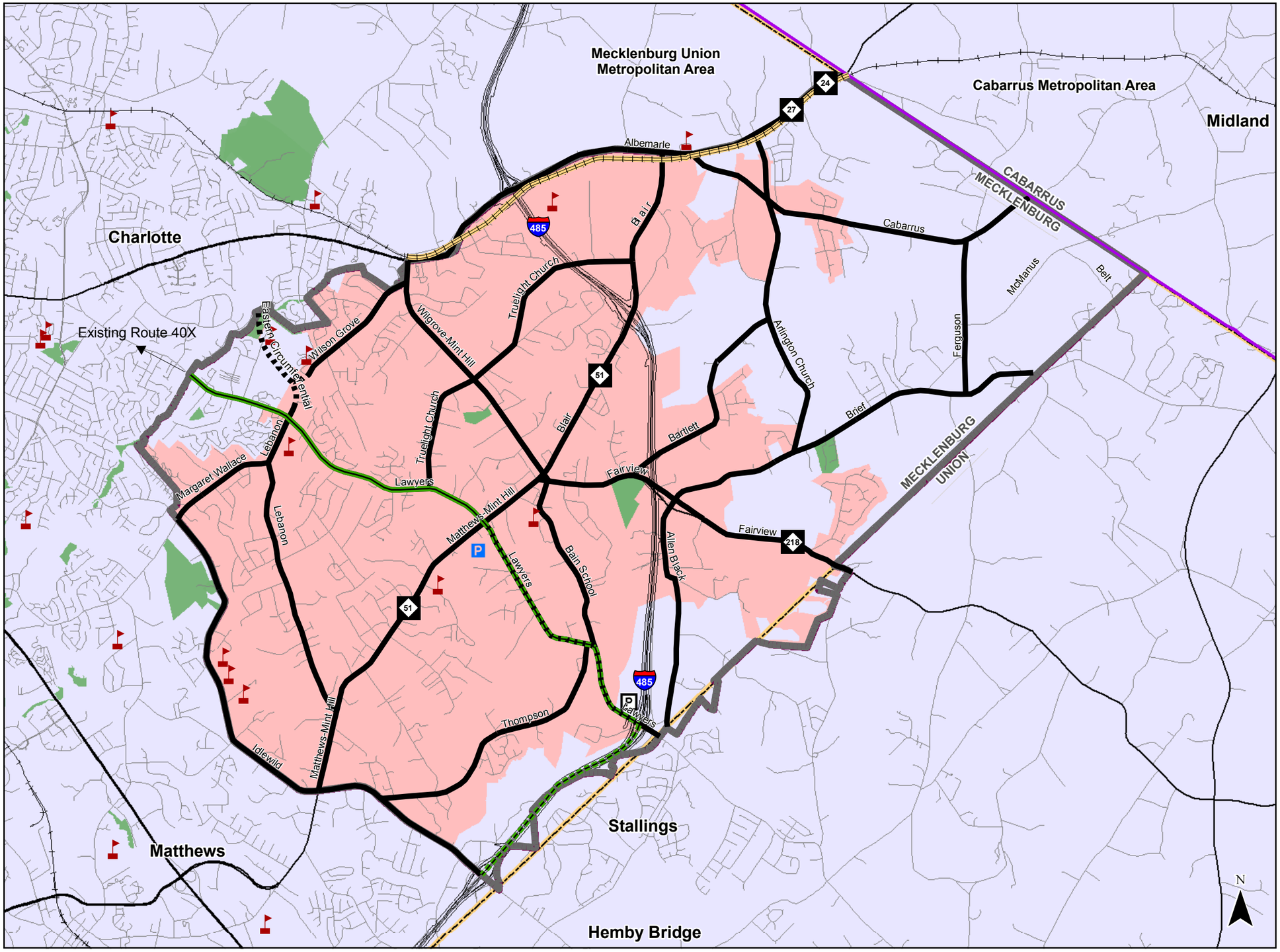

Bus Routes
- Existing
- Needs Improvement
- Recommended

Fixed Guideway
- Existing
- Needs Improvement
- Recommended

Operational Strategies
- Existing
- Needs Improvement
- Recommended

Rail Corridor
- Active
- Inactive
- Recommended

High Speed Rail Corridor
- Existing
- Recommended

Rail Stops
- Existing
- Recommended

Intermodal Connector
- Existing
- Recommended

Park and Ride Lot
- Existing
- Recommended

Sheet 3 of 5

0 0.25 0.5 1 Miles

Base map date: 01/01/2007

Refer to CTP document for more details

Town of Mint Hill
Comprehensive Transportation Plan

Bicycle Map

Town of Mint Hill
Comprehensive Transportation Plan

Plan date: May 2008

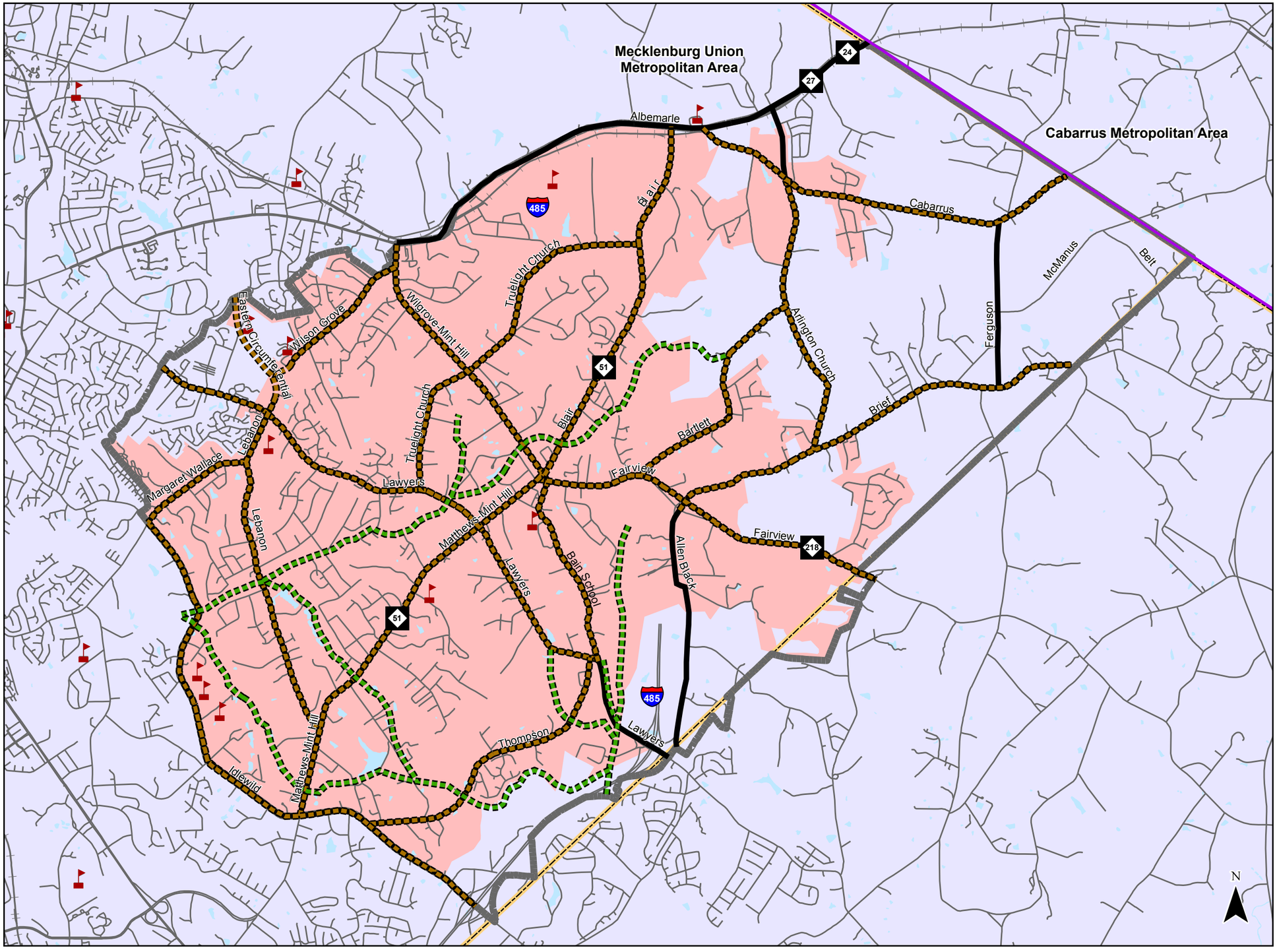

On-Road
- Existing
- Needs Improvement
- Recommended

Off-Road
- Existing
- Needs Improvement
- Recommended

Sheet 4 of 5

0 0.25 0.5 1 Miles

Base map date:
Refer to CTP document for more details

Survey Results

Town of
Mint Hill
Comprehensive Transportation Plan

Transportation Survey

1) How long have you lived in the Town of Mint Hill? *(Check one)*
- ☐ Less than one year
- ☐ 1-5 years
- ☐ 5-10 years
- ☒ More than 10 years
- ☐ Do not reside in Mint Hill

2) How far is your commute to work? (*check one*)
- ☐ Within a mile
- ☐ 1-5 miles
- ☐ 5-10 miles
- ☐ More than 10 miles
- ☒ Not Applicable

3) Do you work within the Town?
- ☐ Yes
- ☐ No

N/A

4) What do you LIKE most about the Town of Mint Hill?

people

5) What do you DISLIKE most about the Town of Mint Hill?

rudeness of officials, fact that who you know is more important than rules&ordinances

6) How would you rate the following in the Town of Mint Hill? *(check one)*

	Excellent	*Good*	*Fair*	*Poor*
Condition of Roads	☐	☐	☐	☒
Traffic Congestion	☐	☒	☐	☐
Attractiveness of Roads	☐	☐	☒	☐
Traffic Safety	☐	☐	☒	☐
Walking Environment (i.e., sidewalks)	☐	☐	☐	☒
Bicycling Environment	☐	☐	☐	☒
Signal System (i.e., traffic lights)	☐	☐	☐	☒

Comments:
Some roads are pretty good but others are awful

7) Overall, how would you rate your travel experiences in the Mint Hill area?
- ☐ Excellent
- ☐ Good
- ☒ Fair
- ☐ Poor

8) Name any specific areas of Mint Hill that you avoid traveling due to concerns about traffic congestion.

Idlewild Road, Lebanon Road

9) What specific changes would you recommend to improve the qualtiy of transporation in the Mint Hill area?

more sidewalks, more turn lanes

10) If you had an infinite amount of money to spend on transportation, designate what percentage you would allocate to the following improvements. Note your total should equal 100%.

Neighborhood traffic calming (4-way stop, speed humps, and raised crosswalks)	5 %
Sidewalk construction and repairs	15 %
Bikeway construction on roads lanes and greenways	5 %
Widening existing roads	10 %
Construct new roads	10 %
Maintenance of existing roadways (i.e., fix pot holes, resurface, better signage, etc)	20 %
Improving street aesthetics (i.e., street trees, street lighting planted medians, etc)	5 %
Improving traffic flow (i.e., control # and location of driveways, coordinating signals, additional traffic signals, additional turn lanes, etc)	10 %
Maintaining adequate public transportation (i.e., buses, bus stops, routing)	5 %
Improving street connectivity	15 %
Other (Specify) _____	____ %

11) What transit services are needed in the Mint Hill area today and in the future?

Today: bus service just for Mint Hill - run a route just in Mint Hill

Future: light rail

12) How likely would you be to increase your use of transit if the following improvements were made?

	Not Likely	*Somewhat Likely*	*Very Likely*
More transit routes	☐	☐	☑
More frequent service	☐	☐	☑
Cleaner buses & facilities	☐	☐	☐ are clean ☒ N/A
Light/commuter rail	☐	☐	☑
Other (describe)	☐	☐	☐

_____

13) Transportation funding sources:
If additional funding for transportation improvement is needed, would you support any of the following sources? (Check all that apply)

- ☐ Higher gas tax
- ☐ Higher sales tax
- ☐ Higher property tax
- ☑ Tolls on roads
- ☑ Development impact fees (developers may pass through to new home buyers)
- ☑ Transportation bonds (borrowing)
- ☑ Real Estate/Property Transfer Tax
- ☐ Other: (please specify) _____

14) Please rate the list of proposed improvements?

SERVICE	LEAST				MOST
Plant trees along streets	1	2	3	4	☑ 5
Town entry features	1	2	3	☑ 4	5
Improve storm drainage facilities	1	2	☑ 3	4	5
Neighborhood traffic calming	1	2	☑ 3	4	5
Additional parks & rec facilities	1	2	3	☑ 4	5
Bicycle facilities	1	☑ 2	3	4	5
Sidewalks	1	2	3	4	☑ 5
Greenway System	1	2	3	☑ 4	5
Downtown/Town Center	1	2	☑ 3	4	5

Other *(Please specify)* _____

15) General comments:
treat all developers the same way - some have lots of rules to follow when others get away with doing almost nothing

Kimley-Horn and Associates, Inc.

Town of
Mint Hill
Comprehensive Transportation Plan

Transportation Survey

1) How long have you lived in the Town of Mint Hill? *(Check one)*
- ☐ Less than one year
- ☐ 1-5 years
- ☐ 5-10 years
- ☑ More than 10 years
- ☐ Do not reside in Mint Hill

2) How far is your commute to work? (*check one*)
- ☐ Within a mile
- ☐ 1-5 miles
- ☐ 5-10 miles
- ☐ More than 10 miles
- ☑ Not Applicable

3) Do you work within the Town?
- ☐ Yes
- ☐ No N/A

4) What do you LIKE most about the Town of Mint Hill?

Location, People,

5) What do you DISLIKE most about the Town of Mint Hill?

traffic, roadways have not kept up w/ Growth

6) How would you rate the following in the Town of Mint Hill? *(check one)*

	Excellent	*Good*	*Fair*	*Poor*
Condition of Roads	☐	☐	☑	☐
Traffic Congestion	☐	☐	☐	☑
Attractiveness of Roads	☐	☐	☐	☑
Traffic Safety	☐	☐	☐	☑
Walking Environment (i.e., sidewalks)	☐	☐	☑	☐
Bicycling Environment	☐	☐	☐	☑
Signal System (i.e., traffic lights)	☐	☐	☐	☑

Comments:
218 traffic lights, More Sidewalks,

7) Overall, how would you rate your travel experiences in the Mint Hill area?
- ☐ Excellent
- ☐ Good
- ☐ Fair
- ☑ Poor

8) Name any specific areas of Mint Hill that you avoid traveling due to concerns about traffic congestion.

Lawyer Rd (entire) Hwy 51

9) What specific changes would you recommend to improve the qualtiy of transporation in the Mint Hill area?

Bus routes are inconvenient. Bus stops are inconvenient
Better roads in Mint Hill + Meck. Co.

10) If you had an infinite amount of money to spend on transportation, designate what percentage you would allocate to the following improvements. Note your total should equal 100%.

Neighborhood traffic calming (4-way stop, speed humps, and raised crosswalks)	____%
Sidewalk construction and repairs	____%
Bikeway construction on roads lanes and greenways	____%
Widening existing roads	33%
Construct new roads	34%
Maintenance of existing roadways (i.e., fix pot holes, resurface, better signage, etc)	____%
Improving street aesthetics (i.e., street trees, street lighting planted medians, etc)	____%
Improving traffic flow (i.e., control # and location of driveways, coordinating signals, additional traffic signals, additional turn lanes, etc)	33%
Maintaining adequate public transportation (i.e., buses, bus stops, routing)	____%
Improving street connectivity	____%
Other (Specify) _____	____%

11) What transit services are needed in the Mint Hill area today and in the future?

Today: Better bus stops + more convenient stops

Future: _____

12) How likely would you be to increase your use of transit if the following improvements were made?

	Not Likely	*Somewhat Likely*	*Very Likely*
More transit routes	☐	☐	☐
More frequent service	☐	☐	☐
Cleaner buses & facilities	☐	☐	☐
Light/commuter rail	☐	☐	☐
Other (describe)	☐	☐	☐

_____

13) Transportation funding sources:
If additional funding for transportation improvement is needed, would you support any of the following sources? (Check all that apply)

- ☐ Higher gas tax
- ☐ Higher sales tax
- ☐ Higher property tax
- ☐ Tolls on roads
- ☐ Development impact fees (developers may pass through to new home buyers)
- ☐ Transportation bonds (borrowing)
- ☐ Real Estate/Property Transfer Tax
- ☐ Other: (please specify) _____

14) Please rate the list of proposed improvements?

SERVICE	LEAST ←				→ MOST
Plant trees along streets	1	2	3	4	5
Town entry features	1	2	3	4	5
Improve storm drainage facilities	1	2	3	4	5
Neighborhood traffic calming	1	2	3	4	5
Additional parks & rec facilities	1	2	3	4	5
Bicycle facilities	1	2	3	4	5
Sidewalks	1	2	3	4	5
Greenway System	1	2	3	4	5
Downtown/Town Center	1	2	3	4	5

Other *(Please specify)* _____

15) General comments:

_____

_____

_____

_____

Kimley-Horn and Associates, Inc.

Town of
Mint Hill
Comprehensive Transportation Plan

Transportation Survey

1) How long have you lived in the Town of Mint Hill? *(Check one)*
- ☑ Less than one year
- ☐ 1-5 years
- ☐ 5-10 years
- ☐ More than 10 years
- ☐ Do not reside in Mint Hill

2) How far is your commute to work? (*check one*)
- ☐ Within a mile
- ☑ 1-5 miles
- ☐ 5-10 miles
- ☐ More than 10 miles
- ☐ Not Applicable

3) Do you work within the Town?
- ☑ Yes
- ☐ No

4) What do you LIKE most about the Town of Mint Hill?

We were 1st attracted to the "rural"/trees environment

5) What do you DISLIKE most about the Town of Mint Hill?

Looks like we're losing a lot of the trees & rural feel.

6) How would you rate the following in the Town of Mint Hill? *(check one)*

	Excellent	*Good*	*Fair*	*Poor*
Condition of Roads	☐	☑	☐	☐
Traffic Congestion	☐	☑	☐	☐
Attractiveness of Roads	☐	☑	☐	☐
Traffic Safety	☐	☐	☑	☐
Walking Environment (i.e., sidewalks)	☐	☐	☑	☐
Bicycling Environment	☐	☐	☐	☑
Signal System (i.e., traffic lights)	☐	☐	☑	☐

Comments:

7) Overall, how would you rate your travel experiences in the Mint Hill area?
- ☐ Excellent
- ☑ Good
- ☐ Fair
- ☐ Poor

8) Name any specific areas of Mint Hill that you avoid traveling due to concerns about traffic congestion.

Hwy 51 between Idlewild & 74 4pm to 6pm

9) What specific changes would you recommend to improve the qualtiy of transporation in the Mint Hill area?

Seems like turn lanes might help some of the back-ups

10) If you had an infinite amount of money to spend on transportation, designate what percentage you would allocate to the following improvements. Note your total should equal 100%.

Neighborhood traffic calming (4-way stop, speed humps, and raised crosswalks)	7.5 %
Sidewalk construction and repairs	10 %
Bikeway construction on roads lanes and greenways	10 %
Widening existing roads	15 %
Construct new roads	5 %
Maintenance of existing roadways (i.e., fix pot holes, resurface, better signage, etc)	20 %
Improving street aesthetics (i.e., street trees, street lighting planted medians, etc)	12.5 %
Improving traffic flow (i.e., control # and location of driveways, coordinating signals, additional traffic signals, additional turn lanes, etc)	5 %
Maintaining adequate public transportation (i.e., buses, bus stops, routing)	10 %
Improving street connectivity	5 %
Other (Specify) _____	%

11) What transit services are needed in the Mint Hill area today and in the future?

Today: _____

Future: _____

12) How likely would you be to increase your use of transit if the following improvements were made?

	Not Likely	*Somewhat Likely*	*Very Likely*
More transit routes	☐	☐	☐
More frequent service	☐	☐	☐
Cleaner buses & facilities	☐	☐	☐
Light/commuter rail	☐	☐	☐
Other (describe)	☐	☐	☐

13) Transportation funding sources:
If additional funding for transportation improvement is needed, would you support any of the following sources? (Check all that apply)

- ☑ Higher gas tax
- ☐ Higher sales tax
- ☐ Higher property tax
- ☐ Tolls on roads
- ☑ Development impact fees (developers may pass through to new home buyers)
- ☐ Transportation bonds (borrowing)
- ☐ Real Estate/Property Transfer Tax
- ☐ Other: (please specify) _____

14) Please rate the list of proposed improvements?

SERVICE	LEAST ← → MOST				
Plant trees along streets	1	2	3	4	5
Town entry features	1	2	3	4	5
Improve storm drainage facilities	1	2	3	4	5
Neighborhood traffic calming	1	2	3	4	5
Additional parks & rec facilities	1	2	3	4	5
Bicycle facilities	1	2	3	4	5
Sidewalks	1	2	3	4	5
Greenway System	1	2	3	4	5
Downtown/Town Center	1	2	3	4	5

Other *(Please specify)* _____

15) General comments:

_____

_____

_____

_____

Kimley-Horn and Associates, Inc.

Town of Mint Hill
Comprehensive Transportation Plan

Transportation Survey

1) How long have you lived in the Town of Mint Hill? *(Check one)*
- ☐ Less than one year
- ☐ 1-5 years
- ☐ 5-10 years
- ☑ More than 10 years
- ☐ Do not reside in Mint Hill

2) How far is your commute to work? (*check one*)
- ☐ Within a mile
- ☑ 1-5 miles
- ☐ 5-10 miles
- ☐ More than 10 miles
- ☐ Not Applicable

3) Do you work within the Town?
- ☑ Yes
- ☐ No

4) What do you LIKE most about the Town of Mint Hill?

Community spirit

5) What do you DISLIKE most about the Town of Mint Hill?

6) How would you rate the following in the Town of Mint Hill? *(check one)*

	Excellent	*Good*	*Fair*	*Poor*
Condition of Roads	☐	☑	☐	☐
Traffic Congestion	☐	☐	☑	☐
Attractiveness of Roads	☐	☐	☑	☐
Traffic Safety	☐	☑	☐	☐
Walking Environment (i.e., sidewalks)	☐	☐	☑	☐
Bicycling Environment	☐	☐	☐	☑
Signal System (i.e., traffic lights)	☐	☑	☐	☐

Comments:
Condition of local roads better than State roads.

7) Overall, how would you rate your travel experiences in the Mint Hill area?
- ☐ Excellent
- ☑ Good
- ☐ Fair
- ☐ Poor

8) Name any specific areas of Mint Hill that you avoid traveling due to concerns about traffic congestion.

School zones & Idlewild/51 intersection traveling from Charlotte

9) What specific changes would you recommend to improve the qualtiy of transporation in the Mint Hill area?

Connectivity

10) If you had an infinite amount of money to spend on transportation, designate what percentage you would allocate to the following improvements. Note your total should equal 100%.

Neighborhood traffic calming (4-way stop, speed humps, and raised crosswalks)	5 %
Sidewalk construction and repairs	5 %
Bikeway construction on roads lanes and greenways	%
Widening existing roads	5 %
Construct new roads	5 %
Maintenance of existing roadways (i.e., fix pot holes, resurface, better signage, etc)	10 %
Improving street aesthetics (i.e., street trees, street lighting planted medians, etc)	10 %
Improving traffic flow (i.e., control # and location of driveways, coordinating signals, additional traffic signals, additional turn lanes, etc)	10 %
Maintaining adequate public transportation (i.e., buses, bus stops, routing)	%
Improving street connectivity	50 %
Other (Specify) _____	%

11) What transit services are needed in the Mint Hill area today and in the future?

Today: Special needs transportation

Future: light rail

12) How likely would you be to increase your use of transit if the following improvements were made?

	Not Likely	*Somewhat Likely*	*Very Likely*
More transit routes	☐	☑	☐
More frequent service	☐	☐	☐
Cleaner buses & facilities	☐	☐	☐
Light/commuter rail	☐	☑	☐
Other (describe)	☐	☐	☐

13) Transportation funding sources:
If additional funding for transportation improvement is needed, would you support any of the following sources? (Check all that apply)

- ☐ Higher gas tax
- ☐ Higher sales tax
- ☐ Higher property tax
- ☐ Tolls on roads
- ☐ Development impact fees (developers may pass through to new home buyers)
- ☐ Transportation bonds (borrowing)
- ☑ Real Estate/Property Transfer Tax
- ☐ Other: (please specify) _____

14) Please rate the list of proposed improvements?

SERVICE	LEAST				MOST
Plant trees along streets	1	2	3	☑4	5
Town entry features	1	2	3	4	☑5
Improve storm drainage facilities	1	2	3	☑4	5
Neighborhood traffic calming	1	2	☑3	4	5
Additional parks & rec facilities	1	2	3	4	☑5
Bicycle facilities	1	2	☑3	4	5
Sidewalks	1	2	3	☑4	5
Greenway System	1	2	☑3	4	5
Downtown/Town Center	1	2	3	4	☑5

Other *(Please specify)* _____

15) General comments:

_____

_____

_____

_____

Kimley-Horn and Associates, Inc.

Town of Mint Hill
Comprehensive Transportation Plan

Transportation Survey

1) How long have you lived in the Town of Mint Hill? *(Check one)*
- ☐ Less than one year
- ☐ 1-5 years
- ■ 5-10 years
- ☐ More than 10 years
- ☐ Do not reside in Mint Hill

2) How far is your commute to work? (*check one*)
- ☐ Within a mile
- ☐ 1-5 miles
- ☐ 5-10 miles
- ■ More than 10 miles
- ☐ Not Applicable

3) Do you work within the Town?
- ☐ Yes
- ■ No

4) What do you LIKE most about the Town of Mint Hill?

Small Town feel

5) What do you DISLIKE most about the Town of Mint Hill?

Increasing traffic through neighborhoods

6) How would you rate the following in the Town of Mint Hill? *(check one)*

	Excellent	*Good*	*Fair*	*Poor*
Condition of Roads	☐	■	☐	☐
Traffic Congestion	☐	■	☐	☐
Attractiveness of Roads	☐	☐	■	☐
Traffic Safety	☐	■	☐	☐
Walking Environment (i.e., sidewalks)	☐	☐	☐	■
Bicycling Environment	☐	☐	☐	■
Signal System (i.e., traffic lights)	☐	☐	■	☐

Comments:

7) Overall, how would you rate your travel experiences in the Mint Hill area?
- ☐ Excellent
- ■ Good
- ☐ Fair
- ☐ Poor

8) Name any specific areas of Mint Hill that you avoid traveling due to concerns about traffic congestion.

Lebanon @ 51, Idlewild @ 51

9) What specific changes would you recommend to improve the qualtiy of transporation in the Mint Hill area?

Traffic light coordination

10) If you had an infinite amount of money to spend on transportation, designate what percentage you would allocate to the following improvements. Note your total should equal 100%.

Neighborhood traffic calming (4-way stop, speed humps, and raised crosswalks)	0 %
Sidewalk construction and repairs	10 %
Bikeway construction on roads lanes and greenways	5 %
Widening existing roads	25 %
Construct new roads	25 %
Maintenance of existing roadways (i.e., fix pot holes, resurface, better signage, etc)	10 %
Improving street aesthetics (i.e., street trees, street lighting planted medians, etc)	10 %
Improving traffic flow (i.e., control # and location of driveways, coordinating signals, additional traffic signals, additional turn lanes, etc)	10 %
Maintaining adequate public transportation (i.e., buses, bus stops, routing)	5 %
Improving street connectivity	0 %
Other (Specify) _____	____ %

11) What transit services are needed in the Mint Hill area today and in the future?

Today: _____

Future: _____

12) How likely would you be to increase your use of transit if the following improvements were made?

	Not Likely	*Somewhat Likely*	*Very Likely*
More transit routes	☒	☐	☐
More frequent service	☒	☐	☐
Cleaner buses & facilities	☒	☐	☐
Light/commuter rail	☐	☒	☐
Other (describe)	☒	☐	☐

13) Transportation funding sources:
If additional funding for transportation improvement is needed, would you support any of the following sources? (Check all that apply)

- ☐ Higher gas tax
- ☐ Higher sales tax
- ☐ Higher property tax
- ☐ Tolls on roads
- ☒ Development impact fees (developers may pass through to new home buyers)
- ☒ Transportation bonds (borrowing)
- ☐ Real Estate/Property Transfer Tax
- ☐ Other: (please specify) _____

14) Please rate the list of proposed improvements?

SERVICE	LEAST ←				→ MOST
Plant trees along streets	1	~~2~~	3	4	5
Town entry features	1	2	3	~~4~~	5
Improve storm drainage facilities	1	2	~~3~~	4	5
Neighborhood traffic calming	~~1~~	2	3	4	5
Additional parks & rec facilities	1	2	~~3~~	4	5
Bicycle facilities	1	~~2~~	3	4	5
Sidewalks	1	2	3	~~4~~	5
Greenway System	1	2	~~3~~	4	5
Downtown/Town Center	1	2	3	~~4~~	5

Other *(Please specify)* _____

15) General comments:

_____

_____

_____

_____

Kimley-Horn and Associates, Inc.

Town of Mint Hill
Comprehensive Transportation Plan

Transportation Survey

1) How long have you lived in the Town of Mint Hill? *(Check one)*
- ☐ Less than one year
- ☐ 1-5 years
- ☑ 5-10 years
- ☐ More than 10 years
- ☐ Do not reside in Mint Hill

2) How far is your commute to work? (*check one*)
- ☑ Within a mile
- ☐ 1-5 miles
- ☐ 5-10 miles
- ☐ More than 10 miles
- ☐ Not Applicable

3) Do you work within the Town?
- ☑ Yes
- ☐ No

4) What do you LIKE most about the Town of Mint Hill?

Friendliness, Community Minded, Schools

5) What do you DISLIKE most about the Town of Mint Hill?

6) How would you rate the following in the Town of Mint Hill? *(check one)*

	Excellent	*Good*	*Fair*	*Poor*
Condition of Roads	☐	☐	☑	☐
Traffic Congestion	☐	☑	☐	☐
Attractiveness of Roads	☐	☐	☐	☑
Traffic Safety	☐	☐	☑	☐
Walking Environment (i.e., sidewalks)	☐	☐	☐	☑
Bicycling Environment	☐	☐	☐	☑
Signal System (i.e., traffic lights)	☐	☐	☑	☐

Comments:
Need Long Range "sighted" plans for improvement

7) Overall, how would you rate your travel experiences in the Mint Hill area?
- ☐ Excellent
- ☑ Good
- ☐ Fair
- ☐ Poor

8) Name any specific areas of Mint Hill that you avoid traveling due to concerns about traffic congestion.

Lawyers & Hwy 51

9) What specific changes would you recommend to improve the qualtiy of transporation in the Mint Hill area?

Circle the town with Hwy 51 eliminated Between Hwy 218 & Lawyers - similar to the change MATTHEWS made several yrs ago.

10) If you had an infinite amount of money to spend on transportation, designate what percentage you would allocate to the following improvements. Note your total should equal 100%.

Neighborhood traffic calming (4-way stop, speed humps, and raised crosswalks)	0 %
Sidewalk construction and repairs	10 %
Bikeway construction on roads lanes and greenways	0 %
Widening existing roads	15 %
Construct new roads	25 %
Maintenance of existing roadways (i.e., fix pot holes, resurface, better signage, etc)	18 %
Improving street aesthetics (i.e., street trees, street lighting planted medians, etc)	20 %
Improving traffic flow (i.e., control # and location of driveways, coordinating signals, additional traffic signals, additional turn lanes, etc)	2 %
Maintaining adequate public transportation (i.e., buses, bus stops, routing)	0 %
Improving street connectivity	0 %
Other (Specify) _____	0 %

11) What transit services are needed in the Mint Hill area today and in the future?

Today: NONE

Future: ?

12) How likely would you be to increase your use of transit if the following improvements were made?

	Not Likely	*Somewhat Likely*	*Very Likely*
More transit routes	☑	☐	☐
More frequent service	☑	☐	☐
Cleaner buses & facilities	☑	☐	☐
Light/commuter rail	☐	☑	☐
Other (describe)	☐	☐	☐

13) Transportation funding sources:
If additional funding for transportation improvement is needed, would you support any of the following sources? (Check all that apply)

- ☐ Higher gas tax
- ☑ Higher sales tax
- ☐ Higher property tax
- ☐ Tolls on roads
- ☐ Development impact fees (developers may pass through to new home buyers)
- ☑ Transportation bonds (borrowing)
- ☐ Real Estate/Property Transfer Tax
- ☐ Other: (please specify) _____

14) Please rate the list of proposed improvements?

SERVICE	LEAST				MOST
Plant trees along streets	1	2	3	4	5
Town entry features	1	2	3	4	5
Improve storm drainage facilities	1	2	3	4	5
Neighborhood traffic calming	1	2	3	4	5
Additional parks & rec facilities	1	2	3	4	5
Bicycle facilities	1	2	3	4	5
Sidewalks	1	2	3	4	5
Greenway System	1	2	3	4	5
Downtown/Town Center	1	2	3	4	5

Other *(Please specify)* _____

15) General comments:

_____

_____

_____

_____

Kimley-Horn and Associates, Inc.

Town of
Mint Hill
Comprehensive Transportation Plan

Transportation Survey

1) How long have you lived in the Town of Mint Hill? *(Check one)*
- ☐ Less than one year
- ☐ 1-5 years
- ☐ 5-10 years
- ☒ More than 10 years
- ☐ Do not reside in Mint Hill

2) How far is your commute to work? (*check one*)
- ☐ Within a mile
- ☐ 1-5 miles
- ☐ 5-10 miles
- ☐ More than 10 miles
- ☒ Not Applicable

3) Do you work within the Town?
- ☐ Yes
- ☐ No

4) What do you LIKE most about the Town of Mint Hill?

Small hometown feeling

5) What do you DISLIKE most about the Town of Mint Hill?

need a better avenue for our teens

6) How would you rate the following in the Town of Mint Hill? *(check one)*

	Excellent	*Good*	*Fair*	*Poor*
Condition of Roads	☐	☐	☑	☐
Traffic Congestion	☐	☐	☑	☐
Attractiveness of Roads	☐	☐	☑	☐
Traffic Safety	☐	☐	☑	☐
Walking Environment (i.e., sidewalks)	☐	☐	☐	☑
Bicycling Environment	☐	☐	☐	☑
Signal System (i.e., traffic lights)	☐	☐	☑	☐

Comments:

would like to see more sidewalks & bike paths

7) Overall, how would you rate your travel experiences in the Mint Hill area?
- ☐ Excellent
- ☑ Good
- ☐ Fair
- ☐ Poor

8) Name any specific areas of Mint Hill that you avoid traveling due to concerns about traffic congestion.

9) What specific changes would you recommend to improve the qualtiy of transporation in the Mint Hill area?

reduce speed limit to 35 mph on Bartlett Rd

10) If you had an infinite amount of money to spend on transportation, designate what percentage you would allocate to the following improvements. Note your total should equal 100%.

Neighborhood traffic calming (4-way stop, speed humps, and raised crosswalks)	____%
Sidewalk construction and repairs	30 %
Bikeway construction on roads lanes and greenways	40 %
Widening existing roads	20 %
Construct new roads	10 %
Maintenance of existing roadways (i.e., fix pot holes, resurface, better signage, etc)	____%
Improving street aesthetics (i.e., street trees, street lighting planted medians, etc)	____%
Improving traffic flow (i.e., control # and location of driveways, coordinating signals, additional traffic signals, additional turn lanes, etc)	____%
Maintaining adequate public transportation (i.e., buses, bus stops, routing)	____%
Improving street connectivity	____%
Other (Specify) _____	____%

11) What transit services are needed in the Mint Hill area today and in the future?

Today: _____

Future: _____

12) How likely would you be to increase your use of transit if the following improvements were made?

	Not Likely	*Somewhat Likely*	*Very Likely*
More transit routes	☐	☑	☐
More frequent service	☐	☐	☐
Cleaner buses & facilities	☐	☐	☐
Light/commuter rail	☐	☐	☐
Other (describe)	☐	☐	☐

_____

13) Transportation funding sources:
If additional funding for transportation improvement is needed, would you support any of the following sources? (Check all that apply)

- ☐ Higher gas tax
- ☐ Higher sales tax
- ☐ Higher property tax
- ☐ Tolls on roads
- ☑ Development impact fees (developers may pass through to new home buyers)
- ☑ Transportation bonds (borrowing)
- ☐ Real Estate/Property Transfer Tax
- ☐ Other: (please specify) _____

14) Please rate the list of proposed improvements?

SERVICE	LEAST ←				→ MOST
Plant trees along streets	1	2	3	4	5
Town entry features	1	2	3	4	5
Improve storm drainage facilities	1	2	3	4	5
Neighborhood traffic calming	1	2	3	4	5
Additional parks & rec facilities	1	2	3	4	5
Bicycle facilities	1	2	3	4	5
Sidewalks	1	2	3	4	5
Greenway System	1	2	3	4	5
Downtown/Town Center	1	2	3	4	5

Other *(Please specify)* _____

15) General comments:

_____

_____

_____

_____

Kimley-Horn and Associates, Inc.

Town of
Mint Hill
Comprehensive Transportation Plan

Transportation Survey

1) How long have you lived in the Town of Mint Hill? *(Check one)*
- ☐ Less than one year
- ☐ 1-5 years
- ☐ 5-10 years
- ☑ More than 10 years
- ☐ Do not reside in Mint Hill

2) How far is your commute to work? (*check one*)
- ☐ Within a mile
- ☐ 1-5 miles
- ☐ 5-10 miles
- ☑ More than 10 miles
- ☐ Not Applicable

3) Do you work within the Town?
- ☐ Yes
- ☑ No

4) What do you LIKE most about the Town of Mint Hill?

Openness, green spaces, parks

5) What do you DISLIKE most about the Town of Mint Hill?

better programs for kids/teens

6) How would you rate the following in the Town of Mint Hill? *(check one)*

	Excellent	*Good*	*Fair*	*Poor*
Condition of Roads	☐	☐	☑	☐
Traffic Congestion	☐	☑	☐	☐
Attractiveness of Roads	☐	☐	☑	☐
Traffic Safety	☐	☑	☐	☐
Walking Environment (i.e., sidewalks)	☐	☐	☐	☑
Bicycling Environment	☐	☐	☐	☑
Signal System (i.e., traffic lights)	☐	☑	☐	☐

Comments:
Speed limits too high & road widths too narrow on developing roads, ie. Bartlett RD.

7) Overall, how would you rate your travel experiences in the Mint Hill area?
- ☐ Excellent
- ☑ Good
- ☐ Fair
- ☐ Poor

8) Name any specific areas of Mint Hill that you avoid traveling due to concerns about traffic congestion.

9) What specific changes would you recommend to improve the qualtiy of transporation in the Mint Hill area?

Reduce speed limit on Bartlett Rd to 35 mph

10) If you had an infinite amount of money to spend on transportation, designate what percentage you would allocate to the following improvements. Note your total should equal 100%.

Neighborhood traffic calming (4-way stop, speed humps, and raised crosswalks)	15 %
Sidewalk construction and repairs	15 %
Bikeway construction on roads lanes and greenways	15 %
Widening existing roads	15 %
Construct new roads	%
Maintenance of existing roadways (i.e., fix pot holes, resurface, better signage, etc)	15 %
Improving street aesthetics (i.e., street trees, street lighting planted medians, etc)	15 %
Improving traffic flow (i.e., control # and location of driveways, coordinating signals, additional traffic signals, additional turn lanes, etc)	10 %
Maintaining adequate public transportation (i.e., buses, bus stops, routing)	%
Improving street connectivity	%
Other (Specify) _____	%

11) What transit services are needed in the Mint Hill area today and in the future?

Today: Route to uptown CLT

Future: _____

12) How likely would you be to increase your use of transit if the following improvements were made?

	Not Likely	*Somewhat Likely*	*Very Likely*
More transit routes	☐	☑	☐
More frequent service	☐	☐	☐
Cleaner buses & facilities	☐	☐	☐
Light/commuter rail	☐	☐	☐
Other (describe)	☐	☐	☐

_____

_____

13) Transportation funding sources:
If additional funding for transportation improvement is needed, would you support any of the following sources? (Check all that apply)

- ☐ Higher gas tax
- ☐ Higher sales tax
- ☐ Higher property tax
- ☐ Tolls on roads
- ☑ Development impact fees (developers may pass through to new home buyers)
- ☑ Transportation bonds (borrowing)
- ☐ Real Estate/Property Transfer Tax
- ☐ Other: (please specify) _____

14) Please rate the list of proposed improvements?

SERVICE	LEAST ← → MOST				
Plant trees along streets	1	2	**3**	4	5
Town entry features	1	2	**3**	4	5
Improve storm drainage facilities	1	**2**	3	4	5
Neighborhood traffic calming	1	2	3	**4**	5
Additional parks & rec facilities	1	2	**3**	4	5
Bicycle facilities	1	2	3	**4**	5
Sidewalks	1	2	3	4	**5**
Greenway System	1	2	3	**4**	5
Downtown/Town Center	1	2	**3**	4	5

Other *(Please specify)* _____

15) General comments:

_____

_____

_____

_____

Kimley-Horn and Associates, Inc.

Town of Mint Hill
Comprehensive Transportation Plan

Transportation Survey

1) How long have you lived in the Town of Mint Hill? *(Check one)*
   - ☐ Less than one year
   - ☐ 1-5 years
   - ☐ 5-10 years
   - ☒ More than 10 years
   - ☐ Do not reside in Mint Hill

2) How far is your commute to work? (*check one*)
   - ☐ Within a mile
   - ☐ 1-5 miles
   - ☐ 5-10 miles
   - ☒ More than 10 miles
   - ☐ Not Applicable

3) Do you work within the Town?
   - ☐ Yes
   - ☒ No

4) What do you LIKE most about the Town of Mint Hill?

peaceful, friendly, rural

5) What do you DISLIKE most about the Town of Mint Hill?

traffic.

6) How would you rate the following in the Town of Mint Hill? *(check one)*

	Excellent	*Good*	*Fair*	*Poor*
Condition of Roads	☐	☒	☐	☐
Traffic Congestion	☐	☒	☐	☐
Attractiveness of Roads	☐	☒	☐	☐
Traffic Safety	☐	☒	☐	☐
Walking Environment (i.e., sidewalks)	☐	☐	☒	☐
Bicycling Environment	☐	☐	☒	☐
Signal System (i.e., traffic lights)	☐	☒	☐	☐

Comments:

_____

_____

7) Overall, how would you rate your travel experiences in the Mint Hill area?
   - ☐ Excellent
   - ☒ Good
   - ☐ Fair
   - ☐ Poor

8) Name any specific areas of Mint Hill that you avoid traveling due to concerns about traffic congestion.

_____

9) What specific changes would you recommend to improve the qualtiy of transporation in the Mint Hill area?

_____

10) If you had an infinite amount of money to spend on transportation, designate what percentage you would allocate to the following improvements. Note your total should equal 100%.

Neighborhood traffic calming (4-way stop, speed humps, and raised crosswalks)	_____%
Sidewalk construction and repairs	_____%
Bikeway construction on roads lanes and greenways	_____%
Widening existing roads	_____%
Construct new roads	_____%
Maintenance of existing roadways (i.e., fix pot holes, resurface, better signage, etc)	_____%
Improving street aesthetics (i.e., street trees, street lighting planted medians, etc)	_____%
Improving traffic flow (i.e., control # and location of driveways, coordinating signals, additional traffic signals, additional turn lanes, etc)	_____%
Maintaining adequate public transportation (i.e., buses, bus stops, routing)	_____%
Improving street connectivity	_____%
Other (Specify) _____	_____%

11) What transit services are needed in the Mint Hill area today and in the future?

Today: _____

Future: _____

12) How likely would you be to increase your use of transit if the following improvements were made?

	Not Likely	*Somewhat Likely*	*Very Likely*
More transit routes	☐	☐	☐
More frequent service	☐	☐	☐
Cleaner buses & facilities	☐	☐	☐
Light/commuter rail	☐	☐	☐
Other (describe)	☐	☐	☐

_____

13) Transportation funding sources:
If additional funding for transportation improvement is needed, would you support any of the following sources? (Check all that apply)

- ☐ Higher gas tax
- ☐ Higher sales tax
- ☐ Higher property tax
- ☐ Tolls on roads
- ☐ Development impact fees (developers may pass through to new home buyers)
- ☐ Transportation bonds (borrowing)
- ☐ Real Estate/Property Transfer Tax
- ☐ Other: (please specify) _____

14) Please rate the list of proposed improvements?

SERVICE	LEAST ← → MOST				
Plant trees along streets	1	2	3	4	5
Town entry features	1	2	3	4	5
Improve storm drainage facilities	1	2	3	4	5
Neighborhood traffic calming	1	2	3	4	5
Additional parks & rec facilities	1	2	3	4	5
Bicycle facilities	1	2	3	4	5
Sidewalks	1	2	3	4	5
Greenway System	1	2	3	4	5
Downtown/Town Center	1	2	3	4	5

Other *(Please specify)* _____

15) General comments:

Major concern is the proposed opening of Mintwood Drive - Highway 51 to Thompson — a major safety hazard.

_____

Kimley-Horn and Associates, Inc.

Town of Mint Hill
Comprehensive Transportation Plan

Transportation Survey

1) How long have you lived in the Town of Mint Hill? *(Check one)*
- ☐ Less than one year
- ☐ 1-5 years
- ☐ 5-10 years
- ☒ More than 10 years
- ☐ Do not reside in Mint Hill

2) How far is your commute to work? (*check one*)
- ☐ Within a mile
- ☒ 1-5 miles
- ☐ 5-10 miles
- ☐ More than 10 miles
- ☐ Not Applicable

3) Do you work within the Town?
- ☒ Yes
- ☐ No

4) What do you LIKE most about the Town of Mint Hill?

Large Lots

5) What do you DISLIKE most about the Town of Mint Hill?

6) How would you rate the following in the Town of Mint Hill? *(check one)*

	Excellent	*Good*	*Fair*	*Poor*
Condition of Roads	☐	☒	☐	☐
Traffic Congestion	☐	☐	☒	☐
Attractiveness of Roads	☐	☒	☐	☐
Traffic Safety	☐	☐	☐	☒
Walking Environment (i.e., sidewalks)	☐	☐	☐	☒
Bicycling Environment	☐	☐	☐	☒
Signal System (i.e., traffic lights)	☐	☐	☐	☒

Comments:

7) Overall, how would you rate your travel experiences in the Mint Hill area?
- ☐ Excellent
- ☒ Good
- ☐ Fair
- ☐ Poor

8) Name any specific areas of Mint Hill that you avoid traveling due to concerns about traffic congestion.

9) What specific changes would you recommend to improve the qualtiy of transporation in the Mint Hill area?

Widen Intersection Provide Left/Right/Through

10) If you had an infinite amount of money to spend on transportation, designate what percentage you would allocate to the following improvements. Note your total should equal 100%.

Neighborhood traffic calming (4-way stop, speed humps, and raised crosswalks)	0 %
Sidewalk construction and repairs	0 %
Bikeway construction on roads lanes and greenways	0 %
Widening existing roads	90 %
Construct new roads	— %
Maintenance of existing roadways (i.e., fix pot holes, resurface, better signage, etc)	10 %
Improving street aesthetics (i.e., street trees, street lighting planted medians, etc)	%
Improving traffic flow (i.e., control # and location of driveways, coordinating signals, additional traffic signals, additional turn lanes, etc)	%
Maintaining adequate public transportation (i.e., buses, bus stops, routing)	0 %
Improving street connectivity	0 %
Other (Specify) _____	0 %

11) What transit services are needed in the Mint Hill area today and in the future?

Today: _____

Future: _____

12) How likely would you be to increase your use of transit if the following improvements were made?

	Not Likely	*Somewhat Likely*	*Very Likely*
More transit routes	☒	☐	☐
More frequent service	☒	☐	☐
Cleaner buses & facilities	☒	☐	☐
Light/commuter rail	☒	☐	☐
Other (describe)	☒	☐	☐

_____

13) Transportation funding sources:
If additional funding for transportation improvement is needed, would you support any of the following sources? (Check all that apply)

- ☐ Higher gas tax
- ☐ Higher sales tax
- ☐ Higher property tax
- ☐ Tolls on roads
- ☐ Development impact fees (developers may pass through to new home buyers)
- ☐ Transportation bonds (borrowing)
- ☐ Real Estate/Property Transfer Tax
- ☐ Other: (please specify) Divert other money NO NEW TAXES!

14) Please rate the list of proposed improvements?

SERVICE	LEAST ← → MOST				
Plant trees along streets	1	2	☒ 3	4	5
Town entry features	1	2	3	4	☒ 5
Improve storm drainage facilities	☒ 1	2	3	4	5
Neighborhood traffic calming	1	2	☒ 3	4	5
Additional parks & rec facilities	1	☒ 2	3	4	5
Bicycle facilities	1	2	☒ 3	4	5
Sidewalks	1	2	3	4	☒ 5
Greenway System	☒ 1	2	3	4	5
Downtown/Town Center	☒ 1	2	3	4	5

Other *(Please specify)* _____

15) General comments:

Highway 51 & Idlewild Road need widening for Sewer & water

_____

Kimley-Horn and Associates, Inc.

Town of Mint Hill
Comprehensive Transportation Plan

Transportation Survey

1) How long have you lived in the Town of Mint Hill? *(Check one)*
- ☐ Less than one year
- ☒ 1-5 years
- ☐ 5-10 years
- ☐ More than 10 years
- ☐ Do not reside in Mint Hill

2) How far is your commute to work? (*check one*)
- ☐ Within a mile
- ☐ 1-5 miles
- ☐ 5-10 miles
- ☒ More than 10 miles
- ☐ Not Applicable

3) Do you work within the Town?
- ☐ Yes
- ☒ No

4) What do you LIKE most about the Town of Mint Hill?

Large home Lots

5) What do you DISLIKE most about the Town of Mint Hill?

Lack of sidewalks + Bike Routes

6) How would you rate the following in the Town of Mint Hill? *(check one)*

	Excellent	*Good*	*Fair*	*Poor*
Condition of Roads	☐	☒	☐	☐
Traffic Congestion	☐	☒	☐	☐
Attractiveness of Roads	☐	☐	☒	☐
Traffic Safety	☐	☐	☒	☐
Walking Environment (i.e., sidewalks)	☐	☐	☐	☒
Bicycling Environment	☐	☐	☐	☒
Signal System (i.e., traffic lights)	☐	☒	☐	☐

Comments:
Need more bike routes + Sidewalks
We are building a nice downtown and have no Pedestrian connectivity to it.

7) Overall, how would you rate your travel experiences in the Mint Hill area?
- ☐ Excellent
- ☐ Good
- ☒ Fair
- ☐ Poor

8) Name any specific areas of Mint Hill that you avoid traveling due to concerns about traffic congestion.

Wilgrove mint-hill Road + Lawyers Road are unwalkable + unrideable on a bike at ANY time

9) What specific changes would you recommend to improve the qualtiy of transporation in the Mint Hill area?

More sidewalks heading downtown, more bike Routes every where

10) If you had an infinite amount of money to spend on transportation, designate what percentage you would allocate to the following improvements. Note your total should equal 100%.

Neighborhood traffic calming (4-way stop, speed humps, and raised crosswalks)	5 %
Sidewalk construction and repairs	25 %
Bikeway construction on roads lanes and greenways	25 %
Widening existing roads	15 %
Construct new roads	0 %
Maintenance of existing roadways (i.e., fix pot holes, resurface, better signage, etc)	5 %
Improving street aesthetics (i.e., street trees, street lighting planted medians, etc)	5 %
Improving traffic flow (i.e., control # and location of driveways, coordinating signals, additional traffic signals, additional turn lanes, etc)	5 %
Maintaining adequate public transportation (i.e., buses, bus stops, routing)	10 %
Improving street connectivity	5 %
Other (Specify) _____	%

11) What transit services are needed in the Mint Hill area today and in the future?

Today: bike routes, sidewalks

Future: bike routes, sidewalks

12) How likely would you be to increase your use of transit if the following improvements were made?

	Not Likely	*Somewhat Likely*	*Very Likely*
More transit routes	☒	☐	☐
More frequent service	☒	☐	☐
Cleaner buses & facilities	☒	☐	☐
Light/commuter rail	☐	☒	☐
Other (describe)	☐	☐	☐

13) Transportation funding sources:
If additional funding for transportation improvement is needed, would you support any of the following sources? (Check all that apply)

- ☐ Higher gas tax
- ☐ Higher sales tax
- ☒ Higher property tax
- ☐ Tolls on roads
- ☒ Development impact fees (developers may pass through to new home buyers)
- ☒ Transportation bonds (borrowing)
- ☐ Real Estate/Property Transfer Tax
- ☐ Other: (please specify) _____

14) Please rate the list of proposed improvements?

SERVICE	LEAST ←				→ MOST
Plant trees along streets	1	2	☒ 3	4	5
Town entry features	☒ 1	2	3	4	5
Improve storm drainage facilities	1	☒ 2	3	4	5
Neighborhood traffic calming	☒ 1	2	3	4	5
Additional parks & rec facilities	1	2	☒ 3	4	5
Bicycle facilities	1	2	3	4	☒ 5
Sidewalks	1	2	3	4	☒ 5
Greenway System	1	2	3	4	☒ 5
Downtown/Town Center	1	2	3	☒ 4	5

Other *(Please specify)* _____

15) General comments:

I would like to see more neighborhood connectivity and ways to get to downtown mint hill besides a car - sidewalks on Lawyers Road, traffic light church road + wilgrove mint hill road

Kimley-Horn and Associates, Inc.

Town of Mint Hill
Comprehensive Transportation Plan

Transportation Survey

1) How long have you lived in the Town of Mint Hill? *(Check one)*
- ☐ Less than one year
- ☐ 1-5 years
- ☒ 5-10 years
- ☐ More than 10 years
- ☐ Do not reside in Mint Hill

2) How far is your commute to work? (*check one*)
- ☒ Within a mile
- ☐ 1-5 miles
- ☐ 5-10 miles
- ☐ More than 10 miles
- ☐ Not Applicable

3) Do you work within the Town?
- ☒ Yes
- ☐ No

4) What do you LIKE most about the Town of Mint Hill?

THE SMALL TOWN ATMOSPHERE ALTHOUGH IT'S SLOWL DISAPPEARING

5) What do you DISLIKE most about the Town of Mint Hill?

THE DERELICT HOUSES AT CORNER OF LEBANON Rd & WALTER NELSON Rd.

6) How would you rate the following in the Town of Mint Hill? *(check one)*

	Excellent	*Good*	*Fair*	*Poor*
Condition of Roads	☐	☐	☒	☐
Traffic Congestion	☐	☐	☒	☐
Attractiveness of Roads	☐	☐	☒	☐
Traffic Safety	☐	☒	☐	☐
Walking Environment (i.e., sidewalks)	☐	☐	☐	☒
Bicycling Environment	☐	☐	☒	☐
Signal System (i.e., traffic lights)	☐	☐	☒	☐

Comments:
A TRAFFIC LIGHT IS NEEDED AT LEBANON Rd. & MATTHEWS-MINT HILL Rd.

7) Overall, how would you rate your travel experiences in the Mint Hill area?
- ☐ Excellent
- ☒ Good
- ☐ Fair
- ☐ Poor

8) Name any specific areas of Mint Hill that you avoid traveling due to concerns about traffic congestion.

LAWYERS Rd FROM MATTHEWS-MINT HILL Rd TO LEBANON ROAD BECAUSE OF POOR SIGHT DISTANCE. ALSO LAWYERS ROAD TO ALBEMARLE ROAD BECAUSE OF THE ROAD SURFACE CONDITION AND WILD DRIVERS. DON'T LIKE IT IN MY CAR.

9) What specific changes would you recommend to improve the qualtiy of transporation in the Mint Hill area?

PAVE SMOOTHLY THE SHOULDERS OF MATTHEWS-MINT HILL Rd. FROM BRIGHTON PARK TO IDLEWILD Rd.

10) If you had an infinite amount of money to spend on transportation, designate what percentage you would allocate to the following improvements. Note your total should equal 100%.

Neighborhood traffic calming (4-way stop, speed humps, and raised crosswalks)	____ %
Sidewalk construction and repairs	____ %
Bikeway construction on roads lanes and greenways	____ %
Widening existing roads	____ %
Construct new roads	____ %
Maintenance of existing roadways (i.e., fix pot holes, resurface, better signage, etc)	50 %
Improving street aesthetics (i.e., street trees, street lighting planted medians, etc)	____ %
Improving traffic flow (i.e., control # and location of driveways, coordinating signals, additional traffic signals, additional turn lanes, etc)	____ %
Maintaining adequate public transportation (i.e., buses, bus stops, routing)	____ %
Improving street connectivity	____ %
Other (Specify) MAKE/INCLUDE PROVISION FOR BICYCLE ACCESS MEETING MINIMUM ASHTO STANDARDS ON ALL POSSIBLE ROADS.	50 %

11) What transit services are needed in the Mint Hill area today and in the future?

Today: _____

Future: PUBLIC TRANSIT TO/FROM UPTOWN CHARLOTTE THAT IS RELIABLE AND FREQUENT.

12) How likely would you be to increase your use of transit if the following improvements were made?

	Not Likely	*Somewhat Likely*	*Very Likely*
More transit routes	☐	☐	☒
More frequent service	☐	☐	☒
Cleaner buses & facilities	☐	☐	☒
Light/commuter rail	☐	☒	☐
Other (describe)	☐	☐	☐

_____

13) Transportation funding sources:
If additional funding for transportation improvement is needed, would you support any of the following sources? (Check all that apply)

- ☐ Higher gas tax
- ☐ Higher sales tax
- ☐ Higher property tax
- ☒ Tolls on roads
- ☒ Development impact fees (developers may pass through to new home buyers)
- ☒ Transportation bonds (borrowing)
- ☐ Real Estate/Property Transfer Tax
- ☐ Other: (please specify) _____

14) Please rate the list of proposed improvements?

SERVICE	LEAST ←				→ MOST
Plant trees along streets	1	2	☒	4	5
Town entry features	1	2	☒	4	5
Improve storm drainage facilities	1	2	☒	4	5
Neighborhood traffic calming	1	2	☒	4	5
Additional parks & rec facilities	1	2	☒	4	5
Bicycle facilities	1	2	3	4	☒
Sidewalks	1	2	3	4	☒
Greenway System	1	2	☒	4	5
Downtown/Town Center	1	2	3	4	☒

Other *(Please specify)* _____

15) General comments:

I FAVOUR GREENWAY SYSTEMS ONLY TO AVOID HIGH SPEED AND/OR LIMITED ACCESS ROADS THAT ARE TOO DANGEROUS FOR BICYCLE TRAFFIC.

_____

Kimley-Horn and Associates, Inc.

Town of Mint Hill
Comprehensive Transportation Plan

Transportation Survey

1) How long have you lived in the Town of Mint Hill? *(Check one)*
- ☐ Less than one year
- ☐ 1-5 years
- ☐ 5-10 years
- ☑ More than 10 years
- ☐ Do not reside in Mint Hill

2) How far is your commute to work? (*check one*)
- ☐ Within a mile
- ☑ 1-5 miles
- ☐ 5-10 miles
- ☐ More than 10 miles
- ☐ Not Applicable

3) Do you work within the Town?
- ☑ Yes
- ☐ No

4) What do you LIKE most about the Town of Mint Hill?

Interest of Citizens in our Town

5) What do you DISLIKE most about the Town of Mint Hill?

Lack of Local business

6) How would you rate the following in the Town of Mint Hill? *(check one)*

	Excellent	*Good*	*Fair*	*Poor*
Condition of Roads	☐	☑	☐	☐
Traffic Congestion	☐	☑	☐	☐
Attractiveness of Roads	☐	☐	☑	☐
Traffic Safety	☐	☑	☐	☐
Walking Environment (i.e., sidewalks)	☐	☑	☐	☐
Bicycling Environment	☐	☐	☑	☐
Signal System (i.e., traffic lights)	☐	☑	☐	☐

Comments:

7) Overall, how would you rate your travel experiences in the Mint Hill area?
- ☑ Excellent
- ☐ Good
- ☐ Fair
- ☐ Poor

8) Name any specific areas of Mint Hill that you avoid traveling due to concerns about traffic congestion.

Wilson Grove & Lawyers Rd.

9) What specific changes would you recommend to improve the qualtiy of transporation in the Mint Hill area?

10) If you had an infinite amount of money to spend on transportation, designate what percentage you would allocate to the following improvements. Note your total should equal 100%.

Neighborhood traffic calming (4-way stop, speed humps, and raised crosswalks)	____ %
Sidewalk construction and repairs	10 %
Bikeway construction on roads lanes and greenways	10 %
Widening existing roads	____ %
Construct new roads	10 %
Maintenance of existing roadways (i.e., fix pot holes, resurface, better signage, etc)	20 %
Improving street aesthetics (i.e., street trees, street lighting planted medians, etc)	10 %
Improving traffic flow (i.e., control # and location of driveways, coordinating signals, additional traffic signals, additional turn lanes, etc)	20 %
Maintaining adequate public transportation (i.e., buses, bus stops, routing)	5 %
Improving street connectivity	15 %
Other (Specify) ____	____ %

11) What transit services are needed in the Mint Hill area today and in the future?

Today: More Service for Seniors

Future: _____

12) How likely would you be to increase your use of transit if the following improvements were made?

	Not Likely	*Somewhat Likely*	*Very Likely*
More transit routes	☒	☐	☐
More frequent service	☒	☐	☐
Cleaner buses & facilities	☒	☐	☐
Light/commuter rail	☒	☐	☐
Other (describe)	☐	☐	☐

_____

13) Transportation funding sources:
If additional funding for transportation improvement is needed, would you support any of the following sources? (Check all that apply)

- ☑ Higher gas tax
- ☐ Higher sales tax
- ☐ Higher property tax
- ☐ Tolls on roads
- ☐ Development impact fees (developers may pass through to new home buyers)
- ☐ Transportation bonds (borrowing)
- ☐ Real Estate/Property Transfer Tax
- ☐ Other: (please specify) _____

14) Please rate the list of proposed improvements?

SERVICE	LEAST ← → MOST				
Plant trees along streets	1	2	3	**4**	5
Town entry features	1	2	3	4	**5**
Improve storm drainage facilities	1	2	**3**	4	5
Neighborhood traffic calming	1	**2**	3	4	5
Additional parks & rec facilities	1	**2**	3	4	5
Bicycle facilities	1	**2**	3	4	5
Sidewalks	1	**2**	3	4	5
Greenway System	1	**2**	3	4	5
Downtown/Town Center	1	2	3	**4**	5

Other *(Please specify)* _____

15) General comments:

_____

_____

_____

_____

Kimley-Horn and Associates, Inc.

Town of Mint Hill
Comprehensive Transportation Plan

Transportation Survey

1) How long have you lived in the Town of Mint Hill? *(Check one)*
- ☐ Less than one year
- ☐ 1-5 years
- ☐ 5-10 years
- ☒ More than 10 years
- ☐ Do not reside in Mint Hill

2) How far is your commute to work? (*check one*)
- ☐ Within a mile
- ☐ 1-5 miles
- ☐ 5-10 miles
- ☐ More than 10 miles
- ☒ Not Applicable

3) Do you work within the Town?
- ☐ Yes
- ☒ No

4) What do you LIKE most about the Town of Mint Hill?

Small Town Atmosphere

5) What do you DISLIKE most about the Town of Mint Hill?

Rapid Growth w/o Proper Infrastructure

6) How would you rate the following in the Town of Mint Hill? *(check one)*

	Excellent	*Good*	*Fair*	*Poor*
Condition of Roads	☐	☐	☐	☒
Traffic Congestion	☐	☒	☐	☐
Attractiveness of Roads	☐	☐	☒	☐
Traffic Safety	☐	☐	☒	☐
Walking Environment (i.e., sidewalks)	☐	☐	☐	☒
Bicycling Environment	☐	☐	☐	☒
Signal System (i.e., traffic lights)	☐	☐	☒	☐

Comments:

7) Overall, how would you rate your travel experiences in the Mint Hill area?
- ☐ Excellent
- ☐ Good
- ☒ Fair
- ☐ Poor

8) Name any specific areas of Mint Hill that you avoid traveling due to concerns about traffic congestion.

Margaret Wallace/Lebanon Rd Idlewild/Hwy 51 In Morn & Evening

9) What specific changes would you recommend to improve the qualtiy of transporation in the Mint Hill area?

Widen Key Roads; Bike Paths, More Sidewalks

10) If you had an infinite amount of money to spend on transportation, designate what percentage you would allocate to the following improvements. Note your total should equal 100%.

Neighborhood traffic calming (4-way stop, speed humps, and raised crosswalks)	10 %
Sidewalk construction and repairs	15 %
Bikeway construction on roads lanes and greenways	15 %
Widening existing roads	10 %
Construct new roads	15 %
Maintenance of existing roadways (i.e., fix pot holes, resurface, better signage, etc)	15 %
Improving street aesthetics (i.e., street trees, street lighting planted medians, etc)	5 %
Improving traffic flow (i.e., control # and location of driveways, coordinating signals, additional traffic signals, additional turn lanes, etc)	5 %
Maintaining adequate public transportation (i.e., buses, bus stops, routing)	5 %
Improving street connectivity	5 %
Other (Specify) _____	%

11) What transit services are needed in the Mint Hill area today and in the future?

Today: Bus / Cab

Future: Bus / Cab / Light Rail

12) How likely would you be to increase your use of transit if the following improvements were made?

	Not Likely	*Somewhat Likely*	*Very Likely*
More transit routes	☐	☒	☐
More frequent service	☒	☐	☐
Cleaner buses & facilities	☐	☒	☐
Light/commuter rail	☐	☒	☐
Other (describe)	☐	☐	☐

13) Transportation funding sources:
If additional funding for transportation improvement is needed, would you support any of the following sources? (Check all that apply)

- ☐ Higher gas tax
- ☐ Higher sales tax
- ☐ Higher property tax
- ☐ Tolls on roads
- ☒ Development impact fees (developers may pass through to new home buyers)
- ☐ Transportation bonds (borrowing)
- ☒ Real Estate/Property Transfer Tax
- ☐ Other: (please specify) _____

14) Please rate the list of proposed improvements?

SERVICE	LEAST				MOST
Plant trees along streets	1	2	3	4	5
Town entry features	1	2	3	4	5
Improve storm drainage facilities	1	2	3	4	5
Neighborhood traffic calming	1	2	3	4	5
Additional parks & rec facilities	1	2	3	4	5
Bicycle facilities	1	2	3	4	5
Sidewalks	1	2	3	4	5
Greenway System	1	2	3	4	5
Downtown/Town Center	1	2	3	4	5

Other *(Please specify)* _____

15) General comments:

_____

_____

_____

_____

Kimley-Horn and Associates, Inc.

Town of Mint Hill
Comprehensive Transportation Plan

Transportation Survey

1) How long have you lived in the Town of Mint Hill? *(Check one)*
- ☐ Less than one year
- ☐ 1-5 years
- ☐ 5-10 years
- ☒ More than 10 years
- ☐ Do not reside in Mint Hill

2) How far is your commute to work? (*check one*)
- ☐ Within a mile
- ☒ 1-5 miles
- ☐ 5-10 miles
- ☐ More than 10 miles
- ☐ Not Applicable

3) Do you work within the Town?
- ☒ Yes
- ☐ No

4) What do you LIKE most about the Town of Mint Hill?

Proximity of a well manged small town to a City like Charlotte, NC.

5) What do you DISLIKE most about the Town of Mint Hill?

Lack of public water and sewer / lack of "walkable" sidewalks / Lack of good dining and lodging facilities.

6) How would you rate the following in the Town of Mint Hill? *(check one)*

	Excellent	*Good*	*Fair*	*Poor*
Condition of Roads	☐	☒	☐	☐
Traffic Congestion	☐	☐	☒	☐
Attractiveness of Roads	☐	☒	☐	☐
Traffic Safety	☐	☐	☐	☒
Walking Environment (i.e., sidewalks)	☐	☐	☐	☒
Bicycling Environment	☐	☐	☐	☒
Signal System (i.e., traffic lights)	☐	☐	☒	☐

Comments:
It has gotten better, but much to do given the anticipated growth in the Town.

7) Overall, how would you rate your travel experiences in the Mint Hill area?
- ☐ Excellent
- ☒ Good
- ☐ Fair
- ☐ Poor

8) Name any specific areas of Mint Hill that you avoid traveling due to concerns about traffic congestion.

Lawyers & 51

9) What specific changes would you recommend to improve the qualtiy of transporation in the Mint Hill area?

- 4-Lanes From WILGROVE TO MATTHEWS.
- SIDEWALKS ON BOTH SIDE OF STREET ON 51 THRU TOWN (LAWYERS TO WILGROVE)
- UTILITIES UNDERGROUND THROUGH TOWN CI.E. LAWYERS TO. WILGROVE)
- Utilize Traffic Circles where appropriate

10) If you had an infinite amount of money to spend on transportation, designate what percentage you would allocate to the following improvements. Note your total should equal 100%.

Neighborhood traffic calming (4-way stop, speed humps, and raised crosswalks)	5 %
Sidewalk construction and repairs	10 %
Bikeway construction on roads lanes and greenways	10 %
Widening existing roads	40 %
Construct new roads	10 %
Maintenance of existing roadways (i.e., fix pot holes, resurface, better signage, etc)	5 %
Improving street aesthetics (i.e., street trees, street lighting planted medians, etc)	10 %
Improving traffic flow (i.e., control # and location of driveways, coordinating signals, additional traffic signals, additional turn lanes, etc)	5 %
Maintaining adequate public transportation (i.e., buses, bus stops, routing)	5 %
Improving street connectivity	0 %
Other (Specify) _____	_____ %

11) What transit services are needed in the Mint Hill area today and in the future?

Today: Downtow Trolley - WILGROVE TO BRIGHTON PARK

Future: LIGHT RAIL SPUR TO MATTHEWS / EAST CHARLOTTE

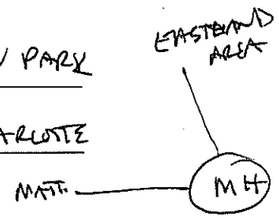

12) How likely would you be to increase your use of transit if the following improvements were made?

	Not Likely	*Somewhat Likely*	*Very Likely*
More transit routes	☐	☐	☑
More frequent service	☐	☐	☑
Cleaner buses & facilities	☐	☐	☑
Light/commuter rail	☐	☐	☑
Other (describe)	☐	☐	☑

24 hour Access.

13) Transportation funding sources:
If additional funding for transportation improvement is needed, would you support any of the following sources? (Check all that apply)

- ☐ Higher gas tax
- ☐ Higher sales tax
- ☑ Higher property tax
- ☑ Tolls on roads
- ☑ Development impact fees (developers may pass through to new home buyers)
- ☑ Transportation bonds (borrowing)
- ☑ Real Estate/Property Transfer Tax
- ☐ Other: (please specify) _____

14) Please rate the list of proposed improvements?

SERVICE	LEAST ←				→ MOST
Plant trees along streets	1	2	3	**4**	5
Town entry features	1	2	3	4	**5**
Improve storm drainage facilities	1	2	**3**	4	5
Neighborhood traffic calming	1	2	3	**4**	5
Additional parks & rec facilities	1	2	3	4	**5**
Bicycle facilities	1	2	3	4	**5**
Sidewalks	1	2	3	4	**5**
Greenway System	1	2	3	**4**	5
Downtown/Town Center	1	2	3	4	**5**

Other *(Please specify)* Beautify 51 From BRIGHTON PARK TO WILGROVE - MH

15) General comments:

We have a beautiful town, and many good things have occured. I trust our leaders. We need to make sure our ordinances are consistent with stated goals, and do not create more problems than they solve.

Kimley-Horn and Associates, Inc.

Town of Mint Hill
Comprehensive Transportation Plan

Transportation Survey

1) How long have you lived in the Town of Mint Hill? *(Check one)*
- ☐ Less than one year
- ☐ 1-5 years
- ☒ 5-10 years
- ☐ More than 10 years
- ☐ Do not reside in Mint Hill

2) How far is your commute to work? (*check one*)
- ☐ Within a mile
- ☒ 1-5 miles
- ☐ 5-10 miles
- ☐ More than 10 miles
- ☐ Not Applicable

3) Do you work within the Town?
- ☒ Yes
- ☐ No

4) What do you LIKE most about the Town of Mint Hill?

_____

5) What do you DISLIKE most about the Town of Mint Hill?

_____

6) How would you rate the following in the Town of Mint Hill? *(check one)*

	Excellent	*Good*	*Fair*	*Poor*
Condition of Roads	☐	☐	☒	☐
Traffic Congestion	☐	☐	☒	☐
Attractiveness of Roads	☐	☐	☒	☐
Traffic Safety	☐	☐	☒	☐
Walking Environment (i.e., sidewalks)	☐	☐	☒	☐
Bicycling Environment	☐	☐	☐	☒
Signal System (i.e., traffic lights)	☐	☒	☐	☐

Comments:

_____

_____

7) Overall, how would you rate your travel experiences in the Mint Hill area?
- ☐ Excellent
- ☒ Good
- ☐ Fair
- ☐ Poor

8) Name any specific areas of Mint Hill that you avoid traveling due to concerns about traffic congestion.

_____

9) What specific changes would you recommend to improve the qualtiy of transporation in the Mint Hill area?

_____

10) If you had an infinite amount of money to spend on transportation, designate what percentage you would allocate to the following improvements. Note your total should equal 100%.

Neighborhood traffic calming (4-way stop, speed humps, and raised crosswalks)	5 %
Sidewalk construction and repairs	2.5 %
Bikeway construction on roads lanes and greenways	2.5 %
Widening existing roads	25 %
Construct new roads	20 %
Maintenance of existing roadways (i.e., fix pot holes, resurface, better signage, etc)	~~30~~ 25 %
Improving street aesthetics (i.e., street trees, street lighting planted medians, etc)	10 %
Improving traffic flow (i.e., control # and location of driveways, coordinating signals, additional traffic signals, additional turn lanes, etc)	5 %
Maintaining adequate public transportation (i.e., buses, bus stops, routing)	2.5 %
Improving street connectivity	2.5 %
Other (Specify) _____	_____ %

11) What transit services are needed in the Mint Hill area today and in the future?

Today: _____

Future: _____

12) How likely would you be to increase your use of transit if the following improvements were made?

	Not Likely	*Somewhat Likely*	*Very Likely*
More transit routes	☒	☐	☐
More frequent service	☒	☐	☐
Cleaner buses & facilities	☒	☐	☐
Light/commuter rail	☒	☐	☐
Other (describe)	☐	☐	☐

_____

13) Transportation funding sources:
If additional funding for transportation improvement is needed, would you support any of the following sources? (Check all that apply)

- ☐ Higher gas tax
- ☐ Higher sales tax
- ☐ Higher property tax
- ☐ Tolls on roads
- ☐ Development impact fees (developers may pass through to new home buyers)
- ☒ Transportation bonds (borrowing)
- ☐ Real Estate/Property Transfer Tax
- ☐ Other: (please specify) _____

14) Please rate the list of proposed improvements?

SERVICE	LEAST ◄——► MOST				
Plant trees along streets	1	2	3	4	☒ 5
Town entry features	1	2	3	☒ 4	5
Improve storm drainage facilities	1	2	☒ 3	4	5
Neighborhood traffic calming	1	2	3	☒ 4	5
Additional parks & rec facilities	1	2	3	☒ 4	5
Bicycle facilities	1	☒ 2	3	4	5
Sidewalks	1	2	☒ 3	4	5
Greenway System	1	☒ 2	3	4	5
Downtown/Town Center	1	2	☒ 3	4	5

Other *(Please specify)* _____

15) General comments:

_____

_____

_____

_____

Kimley-Horn and Associates, Inc.

Town of Mint Hill
Comprehensive Transportation Plan

Transportation Survey

1) How long have you lived in the Town of Mint Hill? *(Check one)*
- ☐ Less than one year
- ☐ 1-5 years
- ☐ 5-10 years
- ☒ More than 10 years
- ☐ Do not reside in Mint Hill

2) How far is your commute to work? (*check one*)
- ☐ Within a mile
- ☒ 1-5 miles
- ☐ 5-10 miles
- ☐ More than 10 miles
- ☐ Not Applicable

3) Do you work within the Town?
- ☒ Yes
- ☐ No

4) What do you LIKE most about the Town of Mint Hill?

Small Town Feel. The Growth.

5) What do you DISLIKE most about the Town of Mint Hill?

6) How would you rate the following in the Town of Mint Hill? *(check one)*

	Excellent	*Good*	*Fair*	*Poor*
Condition of Roads	☐	☒	☐	☐
Traffic Congestion	☐	☒	☐	☐
Attractiveness of Roads	☐	☐	☒	☐
Traffic Safety	☐	☒	☐	☐
Walking Environment (i.e., sidewalks)	☐	☐	☒	☐
Bicycling Environment	☐	☐	☐	☒
Signal System (i.e., traffic lights)	☐	☐	☒	☐

Comments:
need longer left hand turn lane @ Wilson Grove to turn left on Lawyers.

7) Overall, how would you rate your travel experiences in the Mint Hill area?
- ☒ Excellent
- ☐ Good
- ☐ Fair
- ☐ Poor

8) Name any specific areas of Mint Hill that you avoid traveling due to concerns about traffic congestion.

Ind. H.S.

9) What specific changes would you recommend to improve the qualtiy of transporation in the Mint Hill area?

10) If you had an infinite amount of money to spend on transportation, designate what percentage you would allocate to the following improvements. Note your total should equal 100%.

Neighborhood traffic calming (4-way stop, speed humps, and raised crosswalks)	____ %
Sidewalk construction and repairs	____ %
Bikeway construction on roads lanes and greenways	____ %
Widening existing roads	25 %
Construct new roads	____ %
Maintenance of existing roadways (i.e., fix pot holes, resurface, better signage, etc)	20 %
Improving street aesthetics (i.e., street trees, street lighting planted medians, etc)	____ %
Improving traffic flow (i.e., control # and location of driveways, coordinating signals, additional traffic signals, additional turn lanes, etc)	40 %
Maintaining adequate public transportation (i.e., buses, bus stops, routing)	____ %
Improving street connectivity	15 %
Other (Specify) _____	____ %

11) What transit services are needed in the Mint Hill area today and in the future?

Today: _____

Future: _____

12) How likely would you be to increase your use of transit if the following improvements were made?

	Not Likely	*Somewhat Likely*	*Very Likely*
More transit routes	☐	☐	☐
More frequent service	☐	☐	☐
Cleaner buses & facilities	☐	☐	☐
Light/commuter rail	☐	☐	☐
Other (describe)	☐	☐	☐

_____

13) Transportation funding sources:
If additional funding for transportation improvement is needed, would you support any of the following sources? (Check all that apply)

- ☐ Higher gas tax
- ☐ Higher sales tax
- ☐ Higher property tax
- ☐ Tolls on roads
- ☐ Development impact fees (developers may pass through to new home buyers)
- ☐ Transportation bonds (borrowing)
- ☐ Real Estate/Property Transfer Tax
- ☐ Other: (please specify) _____

14) Please rate the list of proposed improvements?

SERVICE	LEAST ←				→ MOST
Plant trees along streets	1	2	**X**	4	5
Town entry features	1	2	3	**X**	5
Improve storm drainage facilities	1	**X**	3	4	5
Neighborhood traffic calming	1	2	**X**	4	5
Additional parks & rec facilities	1	**X**	3	4	5
Bicycle facilities	1	**X**	3	4	5
Sidewalks	1	2	**X**	4	5
Greenway System	1	2	**X**	4	5
Downtown/Town Center	1	2	3	4	**X**

Other *(Please specify)* _____

15) General comments:

_____

_____

_____

_____

Kimley-Horn and Associates, Inc.

Town of Mint Hill
Comprehensive Transportation Plan

Transportation Survey

1) How long have you lived in the Town of Mint Hill? *(Check one)*
- ☐ Less than one year
- ☐ 1-5 years
- ☐ 5-10 years
- ☐ More than 10 years
- ☑ Do not reside in Mint Hill

2) How far is your commute to work? (*check one*)
- ☐ Within a mile
- ☐ 1-5 miles
- ☐ 5-10 miles
- ☑ More than 10 miles
- ☐ Not Applicable

3) Do you work within the Town?
- ☑ Yes
- ☐ No

4) What do you LIKE most about the Town of Mint Hill?

GREAT PEOPLE

5) What do you DISLIKE most about the Town of Mint Hill?

NOT PREPARE FOR GROWTH

6) How would you rate the following in the Town of Mint Hill? *(check one)*

	Excellent	*Good*	*Fair*	*Poor*
Condition of Roads	☐	☑	☐	☐
Traffic Congestion	☐	☐	☑	☐
Attractiveness of Roads	☐	☑	☐	☐
Traffic Safety	☐	☐	☑	☐
Walking Environment (i.e., sidewalks)	☐	☑	☐	☐
Bicycling Environment	☐	☑	☐	☐
Signal System (i.e., traffic lights)	☐	☐	☐	☑

Comments:
NEED MORE TRAFFIC LIGHTS

7) Overall, how would you rate your travel experiences in the Mint Hill area?
- ☐ Excellent
- ☑ Good
- ☐ Fair
- ☐ Poor

8) Name any specific areas of Mint Hill that you avoid traveling due to concerns about traffic congestion.

IDLEWILD/51 LOWES/51 LEBANON/51

9) What specific changes would you recommend to improve the qualtiy of transporation in the Mint Hill area?

WIDEN ROADS, INSTALL MORE TRAFFIC LIGHTS

10) If you had an infinite amount of money to spend on transportation, designate what percentage you would allocate to the following improvements. Note your total should equal 100%.

Neighborhood traffic calming (4-way stop, speed humps, and raised crosswalks)	10 %
Sidewalk construction and repairs	____ %
Bikeway construction on roads lanes and greenways	____ %
Widening existing roads	30 %
Construct new roads	30 %
Maintenance of existing roadways (i.e., fix pot holes, resurface, better signage, etc)	____ %
Improving street aesthetics (i.e., street trees, street lighting planted medians, etc)	____ %
Improving traffic flow (i.e., control # and location of driveways, coordinating signals, additional traffic signals, additional turn lanes, etc)	15 %
Maintaining adequate public transportation (i.e., buses, bus stops, routing)	5 %
Improving street connectivity	10 %
Other (Specify) ____	____ %

11) What transit services are needed in the Mint Hill area today and in the future?

Today: _____

Future: _____

12) How likely would you be to increase your use of transit if the following improvements were made?

	Not Likely	*Somewhat Likely*	*Very Likely*
More transit routes	☑	☐	☐
More frequent service	☑	☐	☐
Cleaner buses & facilities	☑	☐	☐
Light/commuter rail	☑	☐	☐
Other (describe)	☑	☐	☐

_____

13) Transportation funding sources:
If additional funding for transportation improvement is needed, would you support any of the following sources? (Check all that apply)

- ☐ Higher gas tax
- ☐ Higher sales tax
- ☐ Higher property tax
- ☐ Tolls on roads
- ☑ Development impact fees (developers may pass through to new home buyers)
- ☑ Transportation bonds (borrowing)
- ☐ Real Estate/Property Transfer Tax
- ☐ Other: (please specify) _____

14) Please rate the list of proposed improvements?

SERVICE	LEAST ← → MOST				
Plant trees along streets	1	☑ 2	3	4	5
Town entry features	1	☑ 2	3	4	5
Improve storm drainage facilities	1	☑ 2	3	4	5
Neighborhood traffic calming	1	2	3	4	☑ 5
Additional parks & rec facilities	1	2	☑ 3	4	5
Bicycle facilities	1	☑ 2	3	4	5
Sidewalks	1	☑ 2	3	4	5
Greenway System	1	2	☑ 3	4	5
Downtown/Town Center	1	☑ 2	3	4	5

Other *(Please specify)* _____

15) General comments:

_____

_____

_____

_____

Kimley-Horn and Associates, Inc.

Town of Mint Hill
Comprehensive Transportation Plan

Transportation Survey

1) How long have you lived in the Town of Mint Hill? *(Check one)*
- ☑ Less than one year
- ☐ 1-5 years
- ☐ 5-10 years
- ☐ More than 10 years
- ☐ Do not reside in Mint Hill

2) How far is your commute to work? (*check one*)
- ☐ Within a mile
- ☐ 1-5 miles
- ☐ 5-10 miles
- ☑ More than 10 miles
- ☐ Not Applicable

3) Do you work within the Town?
- ☐ Yes
- ☑ No

4) What do you LIKE most about the Town of Mint Hill?

Controlled Growth

5) What do you DISLIKE most about the Town of Mint Hill?

Distance to amenities

6) How would you rate the following in the Town of Mint Hill? *(check one)*

	Excellent	*Good*	*Fair*	*Poor*
Condition of Roads	☐	☑	☐	☐
Traffic Congestion	☐	☑	☐	☐
Attractiveness of Roads	☐	☐	☑	☐
Traffic Safety	☐	☑	☐	☐
Walking Environment (i.e., sidewalks)	☐	☐	☐	☑
Bicycling Environment	☐	☐	☐	☑
Signal System (i.e., traffic lights)	☐	☑	☐	☐

Comments:

7) Overall, how would you rate your travel experiences in the Mint Hill area?
- ☐ Excellent
- ☑ Good
- ☐ Fair
- ☐ Poor

8) Name any specific areas of Mint Hill that you avoid traveling due to concerns about traffic congestion.

Margaret Wallace

9) What specific changes would you recommend to improve the qualtiy of transporation in the Mint Hill area?

Encourage more alt. transport/non-auto

10) If you had an infinite amount of money to spend on transportation, designate what percentage you would allocate to the following improvements. Note your total should equal 100%.

Neighborhood traffic calming (4-way stop, speed humps, and raised crosswalks)	10 %
Sidewalk construction and repairs	20 %
Bikeway construction on roads lanes and greenways	20 %
Widening existing roads	____ %
Construct new roads	____ %
Maintenance of existing roadways (i.e., fix pot holes, resurface, better signage, etc)	10 %
Improving street aesthetics (i.e., street trees, street lighting planted medians, etc)	10 %
Improving traffic flow (i.e., control # and location of driveways, coordinating signals, additional traffic signals, additional turn lanes, etc)	10 %
Maintaining adequate public transportation (i.e., buses, bus stops, routing)	20 %
Improving street connectivity	____ %
Other (Specify) _____	____ %

11) What transit services are needed in the Mint Hill area today and in the future?

Today: Bike routes

Future: Light rail

12) How likely would you be to increase your use of transit if the following improvements were made?

	Not Likely	*Somewhat Likely*	*Very Likely*
More transit routes	☐	☑	☐
More frequent service	☑	☐	☐
Cleaner buses & facilities	☐	☑	☐
Light/commuter rail	☐	☐	☑
Other (describe)	☐	☐	☐

13) Transportation funding sources:
If additional funding for transportation improvement is needed, would you support any of the following sources? (Check all that apply)

- ☑ Higher gas tax
- ☑ Higher sales tax
- ☐ Higher property tax
- ☐ Tolls on roads
- ☑ Development impact fees (developers may pass through to new home buyers)
- ☑ Transportation bonds (borrowing)
- ☐ Real Estate/Property Transfer Tax
- ☐ Other: (please specify) _____

14) Please rate the list of proposed improvements?

SERVICE	LEAST ← → MOST				
Plant trees along streets	1	2	☑ 3	4	5
Town entry features	1	☑ 2	3	4	5
Improve storm drainage facilities	☑ 1	2	3	4	5
Neighborhood traffic calming	1	☑ 2	3	4	5
Additional parks & rec facilities	1	2	3	☑ 4	5
Bicycle facilities	1	2	3	4	☑ 5
Sidewalks	1	2	3	4	☑ 5
Greenway System	1	2	3	4	☑ 5
Downtown/Town Center	1	2	☑ 3	4	5

Other *(Please specify)* _____

15) General comments:

_____

_____

_____

_____

Kimley-Horn and Associates, Inc.

Town of Mint Hill
Comprehensive Transportation Plan

Transportation Survey

1) How long have you lived in the Town of Mint Hill? *(Check one)*
- ☐ Less than one year
- ☑ 1-5 years
- ☐ 5-10 years
- ☐ More than 10 years
- ☐ Do not reside in Mint Hill

2) How far is your commute to work? (*check one*)
- ☑ Within a mile
- ☐ 1-5 miles
- ☐ 5-10 miles
- ☐ More than 10 miles
- ☐ Not Applicable

3) Do you work within the Town?
- ☑ Yes
- ☐ No

4) What do you LIKE most about the Town of Mint Hill?

Small town feel

5) What do you DISLIKE most about the Town of Mint Hill?

Lack of adequate fitness opportunities

6) How would you rate the following in the Town of Mint Hill? *(check one)*

	Excellent	*Good*	*Fair*	*Poor*
Condition of Roads	☑	☐	☐	☐
Traffic Congestion	☐	☑	☐	☐
Attractiveness of Roads	☐	☑	☐	☐
Traffic Safety	☐	☑	☐	☐
Walking Environment (i.e., sidewalks)	☐	☐	☑	☐
Bicycling Environment	☐	☐	☑	☐
Signal System (i.e., traffic lights)	☐	☑	☐	☐

Comments:

7) Overall, how would you rate your travel experiences in the Mint Hill area?
- ☐ Excellent
- ☑ Good
- ☐ Fair
- ☐ Poor

8) Name any specific areas of Mint Hill that you avoid traveling due to concerns about traffic congestion.

Idlewild + 51 @ 5pm

9) What specific changes would you recommend to improve the qualtiy of transporation in the Mint Hill area?

10) If you had an infinite amount of money to spend on transportation, designate what percentage you would allocate to the following improvements. Note your total should equal 100%.

Neighborhood traffic calming (4-way stop, speed humps, and raised crosswalks)	5 %
Sidewalk construction and repairs	30 %
Bikeway construction on roads lanes and greenways	10 %
Widening existing roads	15 %
Construct new roads	30 %
Maintenance of existing roadways (i.e., fix pot holes, resurface, better signage, etc)	10 %
Improving street aesthetics (i.e., street trees, street lighting planted medians, etc)	____ %
Improving traffic flow (i.e., control # and location of driveways, coordinating signals, additional traffic signals, additional turn lanes, etc)	____ %
Maintaining adequate public transportation (i.e., buses, bus stops, routing)	____ %
Improving street connectivity	____ %
Other (Specify) _____	____ %

11) What transit services are needed in the Mint Hill area today and in the future?

Today: _____

Future: _____

12) How likely would you be to increase your use of transit if the following improvements were made?

	Not Likely	*Somewhat Likely*	*Very Likely*
More transit routes	☐	☐	☐
More frequent service	☐	☐	☐
Cleaner buses & facilities	☐	☐	☐
Light/commuter rail	☐	☐	☐
Other (describe)	☐	☐	☐

_____

13) Transportation funding sources:
If additional funding for transportation improvement is needed, would you support any of the following sources? (Check all that apply)

- ☐ Higher gas tax
- ☐ Higher sales tax
- ☐ Higher property tax
- ☐ Tolls on roads
- ☑ Development impact fees (developers may pass through to new home buyers)
- ☐ Transportation bonds (borrowing)
- ☑ Real Estate/Property Transfer Tax
- ☐ Other: (please specify) _____

14) Please rate the list of proposed improvements?

SERVICE	LEAST ←				→ MOST
Plant trees along streets	1	2	✓3	4	5
Town entry features	1	2	3	✓4	5
Improve storm drainage facilities	1	2	3	✓4	5
Neighborhood traffic calming	1	✓2	3	4	5
Additional parks & rec facilities	1	2	3	✓4	5
Bicycle facilities	1	2	✓3	4	5
Sidewalks	1	2	✓3	4	5
Greenway System	1	2	3	✓4	5
Downtown/Town Center	1	2	3	✓4	5

Other *(Please specify)* _____

15) General comments:

_____

_____

_____

_____

Kimley-Horn and Associates, Inc.

Town of Mint Hill
Comprehensive Transportation Plan

Transportation Survey

1) How long have you lived in the Town of Mint Hill? *(Check one)*
- ☐ Less than one year
- ☑ 1-5 years
- ☐ 5-10 years
- ☐ More than 10 years
- ☐ Do not reside in Mint Hill

2) How far is your commute to work? (*check one*)
- ☐ Within a mile
- ☑ 1-5 miles
- ☐ 5-10 miles
- ☐ More than 10 miles
- ☐ Not Applicable

3) Do you work within the Town?
- ☑ Yes
- ☐ No

4) What do you LIKE most about the Town of Mint Hill?

Small Town Feel

5) What do you DISLIKE most about the Town of Mint Hill?

Amenities, Restaurants, Shopping

6) How would you rate the following in the Town of Mint Hill? *(check one)*

	Excellent	*Good*	*Fair*	*Poor*
Condition of Roads	☐	☐	☑	☐
Traffic Congestion	☐	☑	☐	☐
Attractiveness of Roads	☐	☐	☑	☐
Traffic Safety	☐	☑	☐	☐
Walking Environment (i.e., sidewalks)	☐	☐	☑	☐
Bicycling Environment	☐	☐	☑	☐
Signal System (i.e., traffic lights)	☐	☑	☐	☐

Comments:

7) Overall, how would you rate your travel experiences in the Mint Hill area?
- ☐ Excellent
- ☐ Good
- ☑ Fair
- ☐ Poor

8) Name any specific areas of Mint Hill that you avoid traveling due to concerns about traffic congestion.

Wilgrove-Mint Hill Rd

9) What specific changes would you recommend to improve the qualtiy of transporation in the Mint Hill area?

Improve Interchange at 218, Bartlett and Park on Fairview.
Widen Wilgrove-Mint Hill Rd

10) If you had an infinite amount of money to spend on transportation, designate what percentage you would allocate to the following improvements. Note your total should equal 100%.

Neighborhood traffic calming (4-way stop, speed humps, and raised crosswalks)	____ %
Sidewalk construction and repairs	15 %
Bikeway construction on roads lanes and greenways	25 %
Widening existing roads	15 %
Construct new roads	____ %
Maintenance of existing roadways (i.e., fix pot holes, resurface, better signage, etc)	25 %
Improving street aesthetics (i.e., street trees, street lighting planted medians, etc)	5 %
Improving traffic flow (i.e., control # and location of driveways, coordinating signals, additional traffic signals, additional turn lanes, etc)	15 %
Maintaining adequate public transportation (i.e., buses, bus stops, routing)	____ %
Improving street connectivity	____ %
Other (Specify) _____	____ %

11) What transit services are needed in the Mint Hill area today and in the future?

Today: _____

Future: _____

12) How likely would you be to increase your use of transit if the following improvements were made?

	Not Likely	*Somewhat Likely*	*Very Likely*
More transit routes	☑	☐	☐
More frequent service	☑	☐	☐
Cleaner buses & facilities	☑	☐	☐
Light/commuter rail	☑	☐	☐
Other (describe)	☑	☐	☐

_____

13) Transportation funding sources:
If additional funding for transportation improvement is needed, would you support any of the following sources? (Check all that apply)

- ☐ Higher gas tax
- ☐ Higher sales tax
- ☐ Higher property tax
- ☐ Tolls on roads
- ☐ Development impact fees (developers may pass through to new home buyers)
- ☐ Transportation bonds (borrowing)
- ☐ Real Estate/Property Transfer Tax
- ☐ Other: (please specify) _____

14) Please rate the list of proposed improvements?

SERVICE	LEAST ◄				► MOST
Plant trees along streets	1	2	3	4	5
Town entry features	1	2	3	4	5
Improve storm drainage facilities	1	2	3	4	5
Neighborhood traffic calming	1	2	3	4	5
Additional parks & rec facilities	1	2	3	4	5
Bicycle facilities	1	2	3	4	5
Sidewalks	1	2	3	4	5
Greenway System	1	2	3	4	5
Downtown/Town Center	1	2	3	4	5

Other *(Please specify)* _____

15) General comments:

_____

_____

_____

_____

Kimley-Horn and Associates, Inc.

Town of Mint Hill
Comprehensive Transportation Plan

Transportation Survey

1) How long have you lived in the Town of Mint Hill? *(Check one)*
   - ☐ Less than one year
   - ☐ 1-5 years
   - ☐ 5-10 years
   - ☐ More than 10 years
   - ☐ Do not reside in Mint Hill

2) How far is your commute to work? (*check one*)
   - ☐ Within a mile
   - ☐ 1-5 miles
   - ☐ 5-10 miles
   - ☐ More than 10 miles
   - ☐ Not Applicable

3) Do you work within the Town?
   - ☐ Yes
   - ☐ No

4) What do you LIKE most about the Town of Mint Hill?

_____

5) What do you DISLIKE most about the Town of Mint Hill?

_____

6) How would you rate the following in the Town of Mint Hill? *(check one)*

	Excellent	*Good*	*Fair*	*Poor*
Condition of Roads	☐	☐	☐	☐
Traffic Congestion	☐	☐	☐	☐
Attractiveness of Roads	☐	☐	☐	☐
Traffic Safety	☐	☐	☐	☐
Walking Environment (i.e., sidewalks)	☐	☐	☐	☐
Bicycling Environment	☐	☐	☐	☐
Signal System (i.e., traffic lights)	☐	☐	☐	☐

Comments:

_____

_____

7) Overall, how would you rate your travel experiences in the Mint Hill area?
   - ☐ Excellent
   - ☐ Good
   - ☐ Fair
   - ☐ Poor

8) Name any specific areas of Mint Hill that you avoid traveling due to concerns about traffic congestion.

_____

9) What specific changes would you recommend to improve the qualtiy of transporation in the Mint Hill area?

_____

10) If you had an infinite amount of money to spend on transportation, designate what percentage you would allocate to the following improvements. Note your total should equal 100%.

Neighborhood traffic calming (4-way stop, speed humps, and raised crosswalks)	_____%
Sidewalk construction and repairs	_____%
Bikeway construction on roads lanes and greenways	_____%
Widening existing roads	_____%
Construct new roads	_____%
Maintenance of existing roadways (i.e., fix pot holes, resurface, better signage, etc)	_____%
Improving street aesthetics (i.e., street trees, street lighting planted medians, etc)	_____%
Improving traffic flow (i.e., control # and location of driveways, coordinating signals, additional traffic signals, additional turn lanes, etc)	_____%
Maintaining adequate public transportation (i.e., buses, bus stops, routing)	_____%
Improving street connectivity	_____%
Other (Specify) _____	_____%

11) What transit services are needed in the Mint Hill area today and in the future?

Today: _____

Future: _____

12) How likely would you be to increase your use of transit if the following improvements were made?

	Not Likely	*Somewhat Likely*	*Very Likely*
More transit routes	☐	☐	☐
More frequent service	☐	☐	☐
Cleaner buses & facilities	☐	☐	☐
Light/commuter rail	☐	☐	☐
Other (describe)	☐	☐	☐

_____

13) Transportation funding sources:
If additional funding for transportation improvement is needed, would you support any of the following sources? (Check all that apply)

- ☐ Higher gas tax
- ☐ Higher sales tax
- ☐ Higher property tax
- ☐ Tolls on roads
- ☐ Development impact fees (developers may pass through to new home buyers)
- ☐ Transportation bonds (borrowing)
- ☐ Real Estate/Property Transfer Tax
- ☐ Other: (please specify) _____

14) Please rate the list of proposed improvements?

SERVICE	LEAST ←				→ MOST
Plant trees along streets	1	2	3	4	5
Town entry features	1	2	3	4	5
Improve storm drainage facilities	1	2	3	4	5
Neighborhood traffic calming	1	2	3	4	5
Additional parks & rec facilities	1	2	3	4	5
Bicycle facilities	1	2	3	4	5
Sidewalks	1	2	3	4	5
Greenway System	1	2	3	4	5
Downtown/Town Center	1	2	3	4	5

Other *(Please specify)* _____

15) General comments:

Concerned about Safety of Beech Mint, Mint Forest, + Mintwood with Connecting WE cannot Walk, run with the traffic My child can't ride her bike

Kimley-Horn and Associates, Inc.

Town of Mint Hill
Comprehensive Transportation Plan

Transportation Survey

1) How long have you lived in the Town of Mint Hill? *(Check one)*
- ☐ Less than one year
- ☐ 1-5 years
- ☒ 5-10 years
- ☐ More than 10 years
- ☐ Do not reside in Mint Hill

2) How far is your commute to work? (*check one*)
- ☐ Within a mile
- ☒ 1-5 miles
- ☐ 5-10 miles
- ☐ More than 10 miles
- ☐ Not Applicable

3) Do you work within the Town?
- ☒ Yes
- ☐ No

4) What do you LIKE most about the Town of Mint Hill?

Fill of Community.

5) What do you DISLIKE most about the Town of Mint Hill?

Connectivity

6) How would you rate the following in the Town of Mint Hill? *(check one)*

	Excellent	*Good*	*Fair*	*Poor*
Condition of Roads	☐	☐	☒	☐
Traffic Congestion	☐	☐	☒	☐
Attractiveness of Roads	☐	☐	☐	☒
Traffic Safety	☐	☐	☐	☒
Walking Environment (i.e., sidewalks)	☐	☐	☐	☒
Bicycling Environment	☐	☐	☐	☒
Signal System (i.e., traffic lights)	☐	☐	☒	☐

Comments: hard to walk or run in town or neighborhoods with all narrow roads

7) Overall, how would you rate your travel experiences in the Mint Hill area?
- ☐ Excellent
- ☐ Good
- ☒ Fair
- ☐ Poor

8) Name any specific areas of Mint Hill that you avoid traveling due to concerns about traffic congestion.

No

9) What specific changes would you recommend to improve the qualtiy of transporation in the Mint Hill area?

✓ roads before you decide what you are going to do with them let neighborhood know your plans before make decision to change neighbor hood - Stuckin

10) If you had an infinite amount of money to spend on transportation, designate what percentage you would allocate to the following improvements. Note your total should equal 100%.

Neighborhood traffic calming (4-way stop, speed humps, and raised crosswalks)	10 %
Sidewalk construction and repairs	10 %
Bikeway construction on roads lanes and greenways	5 %
Widening existing roads	10 %
Construct new roads	5 %
Maintenance of existing roadways (i.e., fix pot holes, resurface, better signage, etc)	10 %
Improving street aesthetics (i.e., street trees, street lighting planted medians, etc)	20 %
Improving traffic flow (i.e., control # and location of driveways, coordinating signals, additional traffic signals, additional turn lanes, etc)	30 %
Maintaining adequate public transportation (i.e., buses, bus stops, routing)	~~0~~ %
Improving street connectivity	~~0~~ %
Other (Specify) _____	%

11) What transit services are needed in the Mint Hill area today and in the future?

Today: NONE

Future: _____

12) How likely would you be to increase your use of transit if the following improvements were made?

	Not Likely	*Somewhat Likely*	*Very Likely*
More transit routes	☐	☐	☐
More frequent service	☐	☐	☐
Cleaner buses & facilities	☐	☐	☐
Light/commuter rail	☐	☐	☐
Other (describe)	☐	☐	☐

13) Transportation funding sources:
If additional funding for transportation improvement is needed, would you support any of the following sources? (Check all that apply)

- ☐ Higher gas tax
- ☐ Higher sales tax
- ☐ Higher property tax
- ☐ Tolls on roads
- ☑ Development impact fees (developers may pass through to new home buyers)
- ☐ Transportation bonds (borrowing)
- ☐ Real Estate/Property Transfer Tax
- ☐ Other: (please specify) _____

14) Please rate the list of proposed improvements?

SERVICE	LEAST ←				→ MOST
Plant trees along streets	1	2	3	**4**	5
Town entry features	1	2	3	**4**	5
Improve storm drainage facilities	1	**2**	3	4	5
Neighborhood traffic calming	1	2	**3**	4	5
Additional parks & rec facilities	1	**2**	3	4	5
Bicycle facilities	1	**2**	3	4	5
Sidewalks	1	2	**3**	4	5
Greenway System	1	2	**3**	4	5
Downtown/Town Center	1	2	**3**	4	5

Other *(Please specify)* _____

15) General comments:

Please look at all roads before connecting for safety reasons. people can not walk play, run + visit on the streets we are in! Not to a neighborhood anymore

Kimley-Horn and Associates, Inc.

Town of Mint Hill
Comprehensive Transportation Plan

Transportation Survey

1) How long have you lived in the Town of Mint Hill? *(Check one)*
- ☐ Less than one year
- ☐ 1-5 years
- ☐ 5-10 years
- ☒ More than 10 years
- ☐ Do not reside in Mint Hill

2) How far is your commute to work? (*check one*)
- ☐ Within a mile
- ☐ 1-5 miles
- ☒ 5-10 miles
- ☐ More than 10 miles
- ☐ Not Applicable

3) Do you work within the Town?
- ☒ Yes
- ☐ No

4) What do you LIKE most about the Town of Mint Hill?

Still the Countrey - Lots of tree - not too much development yet

5) What do you DISLIKE most about the Town of Mint Hill? Connectivity!! - we are losing the small community feeling in the neighborhoods

Downtown is in BAD Shape - LOOKS BAD.

6) How would you rate the following in the Town of Mint Hill? *(check one)*

	Excellent	*Good*	*Fair*	*Poor*
Condition of Roads	☐	☒	☐	☐
Traffic Congestion	☐	☐	☒	☐
Attractiveness of Roads	☐	☒	☐	☐
Traffic Safety	☐	☒	☐	☐
Walking Environment (i.e., sidewalks)	☐	☐	☒	☐
Bicycling Environment	☐	☐	☒	☐
Signal System (i.e., traffic lights)	☐	☒	☐	☐

→ quickly changing - too much Development for the town to handle

Comments:

7) Overall, how would you rate your travel experiences in the Mint Hill area?
- ☐ Excellent
- ☒ Good
- ☐ Fair
- ☐ Poor

8) Name any specific areas of Mint Hill that you avoid traveling due to concerns about traffic congestion.

Queens Grant mid afternoon.

9) What specific changes would you recommend to improve the qualtiy of transporation in the Mint Hill area?

(first) Make sure the Roads can handle the growth

10) If you had an infinite amount of money to spend on transportation, designate what percentage you would allocate to the following improvements. Note your total should equal 100%.

Neighborhood traffic calming (4-way stop, speed humps, and raised crosswalks)	25 %
Sidewalk construction and repairs	3 %
Bikeway construction on roads lanes and greenways	2 %
Widening existing roads	10 %
Construct new roads	5 %
Maintenance of existing roadways (i.e., fix pot holes, resurface, better signage, etc)	20 %
Improving street aesthetics (i.e., street trees, street lighting planted medians, etc)	10 %
Improving traffic flow (i.e., control # and location of driveways, coordinating signals, additional traffic signals, additional turn lanes, etc)	20 %
Maintaining adequate public transportation (i.e., buses, bus stops, routing)	5 %
Improving street connectivity Too much connectivity!	0 %
Other (Specify) _____	— %

Please try to get it right the first time I'm so sick of seeing work done then redone in Mint Hill. Where are we getting the $ to re-do the same work!

11) What transit services are needed in the Mint Hill area today and in the future?

Today: Park + Ride

Future: ?

12) How likely would you be to increase your use of transit if the following improvements were made?

	Not Likely	*Somewhat Likely*	*Very Likely*
More transit routes	☒	☐	☐
More frequent service	☒	☐	☐
Cleaner buses & facilities	☒	☐	☐
Light/commuter rail	☒	☐	☐
Other (describe)	☒	☐	☐

13) Transportation funding sources:
If additional funding for transportation improvement is needed, would you support any of the following sources? (Check all that apply)

- ☐ Higher gas tax
- ☐ Higher sales tax
- ☐ Higher property tax
- ☐ Tolls on roads
- ☒ Development impact fees (developers may pass through to new home buyers)
- ☒ Transportation bonds (borrowing)
- ☐ Real Estate/Property Transfer Tax
- ☐ Other: (please specify) _____

14) Please rate the list of proposed improvements?

SERVICE	LEAST ←				→ MOST
Plant trees along streets	1	2	3	4	5
Town entry features	1	2	3	☒4	5
Improve storm drainage facilities	1	2	3	4	☒5
Neighborhood traffic calming	1	2	3	4	☒5
Additional parks & rec facilities	☒1	2	3	4	5
Bicycle facilities	1	☒2	3	4	5
Sidewalks	1	☒2	3	4	5
Greenway System	1	☒2	3	4	5
Downtown/Town Center	1	2	3	☒4	5

Other *(Please specify)* _____

15) General comments:

Connectivity is not a good idea. Small neighborhoods w/ family watch programs are turning small towns. Children can't ride their bikes anymore! "If it ain't broke don't fix it" The roads in the neighborhoods are way too narrow to keep connecting (new) neighborhoods and cats more traffic to them.

Kimley-Horn and Associates, Inc.

Town of Mint Hill
Comprehensive Transportation Plan

Transportation Survey

1) How long have you lived in the Town of Mint Hill? *(Check one)*
- ☐ Less than one year
- ☐ 1-5 years
- ☐ 5-10 years
- ☒ More than 10 years
- ☐ Do not reside in Mint Hill

2) How far is your commute to work? (*check one*)
- ☐ Within a mile
- ☐ 1-5 miles
- ☐ 5-10 miles
- ☐ More than 10 miles
- ☒ Not Applicable

3) Do you work within the Town?
- ☐ Yes
- ☒ No

4) What do you LIKE most about the Town of Mint Hill?

the People

5) What do you DISLIKE most about the Town of Mint Hill?

N/A

6) How would you rate the following in the Town of Mint Hill? *(check one)*

	Excellent	*Good*	*Fair*	*Poor*
Condition of Roads	☐	☒	☐	☐
Traffic Congestion	☐	☒	☐	☐
Attractiveness of Roads	☐	☒	☐	☐
Traffic Safety	☐	☐	☒	☐
Walking Environment (i.e., sidewalks)	☐	☐	☒	☐
Bicycling Environment	☐	☐	☐	☒
Signal System (i.e., traffic lights)	☐	☒	☐	☐

Comments:

7) Overall, how would you rate your travel experiences in the Mint Hill area?
- ☐ Excellent
- ☒ Good
- ☐ Fair
- ☐ Poor

8) Name any specific areas of Mint Hill that you avoid traveling due to concerns about traffic congestion.

NONE

9) What specific changes would you recommend to improve the qualtiy of transporation in the Mint Hill area?

NONE

10) If you had an infinite amount of money to spend on transportation, designate what percentage you would allocate to the following improvements. Note your total should equal 100%.

Neighborhood traffic calming (4-way stop, speed humps, and raised crosswalks)	10 %
Sidewalk construction and repairs	____ %
Bikeway construction on roads lanes and greenways	____ %
Widening existing roads	20 %
Construct new roads	____ %
Maintenance of existing roadways (i.e., fix pot holes, resurface, better signage, etc)	50 %
Improving street aesthetics (i.e., street trees, street lighting planted medians, etc)	____ %
Improving traffic flow (i.e., control # and location of driveways, coordinating signals, additional traffic signals, additional turn lanes, etc)	20 %
Maintaining adequate public transportation (i.e., buses, bus stops, routing)	____ %
Improving street connectivity	____ %
Other (Specify) _____	____ %

11) What transit services are needed in the Mint Hill area today and in the future?

Today: NONE

Future: BUS SERVICE (MORE)

12) How likely would you be to increase your use of transit if the following improvements were made?

	Not Likely	*Somewhat Likely*	*Very Likely*
More transit routes	☒	☐	☐
More frequent service	☒	☐	☐
Cleaner buses & facilities	☒	☐	☐
Light/commuter rail	☒	☐	☐
Other (describe)	☐	☐	☐

13) Transportation funding sources:
If additional funding for transportation improvement is needed, would you support any of the following sources? (Check all that apply)

- ☐ Higher gas tax
- ☐ Higher sales tax
- ☒ Higher property tax
- ☐ Tolls on roads
- ☐ Development impact fees (developers may pass through to new home buyers)
- ☐ Transportation bonds (borrowing)
- ☐ Real Estate/Property Transfer Tax
- ☐ Other: (please specify) _____

14) Please rate the list of proposed improvements?

SERVICE	LEAST ←				→ MOST
Plant trees along streets	☒ 1	2	3	4	5
Town entry features	1	2	☒ 3	4	5
Improve storm drainage facilities	1	☒ 2	3	4	5
Neighborhood traffic calming	☒ 1	2	3	4	5
Additional parks & rec facilities	☒ 1	2	3	4	5
Bicycle facilities	☒ 1	2	3	4	5
Sidewalks	☒ 1	2	3	4	5
Greenway System	1	☒ 2	3	4	5
Downtown/Town Center	1	☒ 2	3	4	5

Other *(Please specify)* _____

15) General comments:

_____

_____

_____

_____

Kimley-Horn and Associates, Inc.

Town of
Mint Hill
Comprehensive Transportation Plan

Transportation Survey

1) How long have you lived in the Town of Mint Hill? *(Check one)*
- ☐ Less than one year
- ☐ 1-5 years
- ☐ 5-10 years
- ☒ More than 10 years
- ☐ Do not reside in Mint Hill

2) How far is your commute to work? (*check one*)
- ☐ Within a mile
- ☐ 1-5 miles
- ☐ 5-10 miles
- ☒ More than 10 miles
- ☐ Not Applicable

3) Do you work within the Town?
- ☐ Yes
- ☒ No

4) What do you LIKE most about the Town of Mint Hill?

undeveloped property giving town a Country feel

5) What do you DISLIKE most about the Town of Mint Hill?

allowing new residential + commercial development without plan for road improvements before cars arrive

6) How would you rate the following in the Town of Mint Hill? *(check one)*

	Excellent	*Good*	*Fair*	*Poor*
Condition of Roads	☐	☒	☐	☐
Traffic Congestion	☐	☒	☐	☐
Attractiveness of Roads	☐	☐	☒	☐
Traffic Safety	☐	☒	☐	☐
Walking Environment (i.e., sidewalks)	☐	☐	☒	☐
Bicycling Environment	☐	☐	☐	☒
Signal System (i.e., traffic lights)	☐	☐	☒	☐

Comments:

_____

_____

7) Overall, how would you rate your travel experiences in the Mint Hill area?
- ☐ Excellent
- ☒ Good
- ☐ Fair
- ☐ Poor

8) Name any specific areas of Mint Hill that you avoid traveling due to concerns about traffic congestion.

L on Lebanon Rd to Hwy 51 during evening rush hours
L on Idlewild Rd to Hwy 51 "

9) What specific changes would you recommend to improve the qualtiy of transporation in the Mint Hill area?

☆ (also)

10) If you had an infinite amount of money to spend on transportation, designate what percentage you would allocate to the following improvements. Note your total should equal 100%.

Neighborhood traffic calming (4-way stop, speed humps, and raised crosswalks)	10 %
Sidewalk construction and repairs	10 %
Bikeway construction on roads lanes and greenways	0 %
Widening existing roads	20 %
Construct new roads	25 %
Maintenance of existing roadways (i.e., fix pot holes, resurface, better signage, etc)	10 %
Improving street aesthetics (i.e., street trees, street lighting planted medians, etc)	5 %
Improving traffic flow (i.e., control # and location of driveways, coordinating signals, additional traffic signals, additional turn lanes, etc)	15 %
Maintaining adequate public transportation (i.e., buses, bus stops, routing)	5 %
Improving street connectivity	0 %
Other (Specify) _____	_____ %

11) What transit services are needed in the Mint Hill area today and in the future?

Today: —

Future: Express Bus to uptown / park+ride lot

12) How likely would you be to increase your use of transit if the following improvements were made?

	Not Likely	*Somewhat Likely*	*Very Likely*
More transit routes	☒	☐	☐
More frequent service	☐	☒	☐
Cleaner buses & facilities	☐	☒	☐
Light/commuter rail	☐	☒	☐
Other (describe)	☐	☒	☐

Van pool

13) Transportation funding sources:
If additional funding for transportation improvement is needed, would you support any of the following sources? (Check all that apply)

- ☒ Higher gas tax
- ☐ Higher sales tax
- ☐ Higher property tax
- ☒ Tolls on roads
- ☒ Development impact fees (developers may pass through to new home buyers)
- ☒ Transportation bonds (borrowing)
- ☐ Real Estate/Property Transfer Tax
- ☐ Other: (please specify) _____

don't understand question so I can't answer

14) Please rate the list of proposed improvements?

SERVICE	LEAST ←				→ MOST
Plant trees along streets	1	2	3	4	5
Town entry features	1	2	3	4	5
Improve storm drainage facilities	1	2	3	4	5
Neighborhood traffic calming	1	2	3	4	5
Additional parks & rec facilities	1	2	3	4	5
Bicycle facilities	1	2	3	4	5
Sidewalks	1	2	3	4	5
Greenway System	1	2	3	4	5
Downtown/Town Center	1	2	3	4	5

Other *(Please specify)* _____

15) General comments:

_____

_____

_____

_____

Kimley-Horn and Associates, Inc.

Town of Mint Hill
Comprehensive Transportation Plan

Transportation Survey

1) How long have you lived in the Town of Mint Hill? *(Check one)*
- ☐ Less than one year
- ☐ 1-5 years
- ☐ 5-10 years
- ☑ More than 10 years
- ☐ Do not reside in Mint Hill

2) How far is your commute to work? (*check one*)
- ☐ Within a mile
- ☐ 1-5 miles
- ☐ 5-10 miles
- ☑ More than 10 miles
- ☐ Not Applicable

3) Do you work within the Town?
- ☐ Yes
- ☑ No

4) What do you LIKE most about the Town of Mint Hill?

Proximity to the county-open roads for cycling

5) What do you DISLIKE most about the Town of Mint Hill?

Lack of sidewalks, wider roads for cycling

6) How would you rate the following in the Town of Mint Hill? *(check one)*

	Excellent	*Good*	*Fair*	*Poor*
Condition of Roads	☐	☐	☑	☐
Traffic Congestion	☐	☑	☐	☐
Attractiveness of Roads	☐	☐	☑	☐
Traffic Safety	☐	☑	☐	☐
Walking Environment (i.e., sidewalks)	☐	☐	☐	☑
Bicycling Environment	☐	☐	☐	☑
Signal System (i.e., traffic lights)	☐	☑	☐	☐

Comments:

_____

_____

7) Overall, how would you rate your travel experiences in the Mint Hill area?
- ☐ Excellent
- ☐ Good
- ☑ Fair
- ☐ Poor

8) Name any specific areas of Mint Hill that you avoid traveling due to concerns about traffic congestion.

Cycling on Blair Rd, (Hwy 51) due to rough shoulder

9) What specific changes would you recommend to improve the qualtiy of transporation in the Mint Hill area?

Transition from small town, rural to small town-urban in regards to moving from narrow country road design to wider roads with sidewalks and connectivity to parks and libraries –

10) If you had an infinite amount of money to spend on transportation, designate what percentage you would allocate to the following improvements. Note your total should equal 100%.

Neighborhood traffic calming (4-way stop, speed humps, and raised crosswalks)	____ %
Sidewalk construction and repairs	10 %
Bikeway construction on roads lanes and greenways	15 %
Widening existing roads	30 %
Construct new roads	____ %
Maintenance of existing roadways (i.e., fix pot holes, resurface, better signage, etc)	30 %
Improving street aesthetics (i.e., street trees, street lighting planted medians, etc)	____ %
Improving traffic flow (i.e., control # and location of driveways, coordinating signals, additional traffic signals, additional turn lanes, etc)	____ %
Maintaining adequate public transportation (i.e., buses, bus stops, routing)	____ %
Improving street connectivity	15 %
Other (Specify) _____	____ %
	100 %

11) What transit services are needed in the Mint Hill area today and in the future?

Today: _____

Future: More stops & routes

12) How likely would you be to increase your use of transit if the following improvements were made?

	Not Likely	*Somewhat Likely*	*Very Likely*
More transit routes	☐	☑	☐
More frequent service	☐	☐	☐
Cleaner buses & facilities	☐	☐	☐
Light/commuter rail	☐	☐	☐
Other (describe)	☐	☐	☐

_____

13) Transportation funding sources:
If additional funding for transportation improvement is needed, would you support any of the following sources? (Check all that apply)

- ☑ Higher gas tax
- ☐ Higher sales tax
- ☑ Higher property tax
- ☐ Tolls on roads
- ☑ Development impact fees (developers may pass through to new home buyers)
- ☑ Transportation bonds (borrowing)
- ☐ Real Estate/Property Transfer Tax
- ☐ Other: (please specify) _____

14) Please rate the list of proposed improvements?

SERVICE	LEAST ◄				► MOST
Plant trees along streets	1	2	3	4	5
Town entry features	1	2	3	4	5
Improve storm drainage facilities	1	2	3	4	5
Neighborhood traffic calming	1	2	3	4	5
Additional parks & rec facilities	1	2	3	4	5
Bicycle facilities	1	2	3	4	5
Sidewalks	1	2	3	4	5
Greenway System	1	2	3	4	5
Downtown/Town Center	1	2	3	4	5

Other *(Please specify)* _____

15) General comments:

Improve community through more parks, wider roads, sidewalks and bike lanes. Make walkable and rolling connections between neighborhoods.

Kimley-Horn and Associates, Inc.

Town of Mint Hill
Comprehensive Transportation Plan

Transportation Survey

1) How long have you lived in the Town of Mint Hill? *(Check one)*
- ☐ Less than one year
- ☐ 1-5 years
- ☐ 5-10 years
- ☒ More than 10 years
- ☐ Do not reside in Mint Hill

2) How far is your commute to work? (*check one*)
- ☐ Within a mile
- ☒ 1-5 miles
- ☐ 5-10 miles
- ☐ More than 10 miles
- ☐ Not Applicable

3) Do you work within the Town?
- ☒ Yes
- ☐ No

4) What do you LIKE most about the Town of Mint Hill?

Mickey Ellington

5) What do you DISLIKE most about the Town of Mint Hill?

Lee Bailey

6) How would you rate the following in the Town of Mint Hill? *(check one)*

	Excellent	*Good*	*Fair*	*Poor*
Condition of Roads	☐	☐	☒	☐
Traffic Congestion	☐	☐	☐	☒
Attractiveness of Roads	☐	☐	☐	☒
Traffic Safety	☐	☐	☒	☐
Walking Environment (i.e., sidewalks)	☐	☐	☐	☒
Bicycling Environment	☐	☐	☐	☒
Signal System (i.e., traffic lights)	☒	☐	☐	☐

Comments:

7) Overall, how would you rate your travel experiences in the Mint Hill area?
- ☐ Excellent
- ☐ Good
- ☐ Fair
- ☒ Poor

8) Name any specific areas of Mint Hill that you avoid traveling due to concerns about traffic congestion.

Highway 51

9) What specific changes would you recommend to improve the qualtiy of transporation in the Mint Hill area?

Widen Roads

10) If you had an infinite amount of money to spend on transportation, designate what percentage you would allocate to the following improvements. Note your total should equal 100%.

Neighborhood traffic calming (4-way stop, speed humps, and raised crosswalks)	10 %
Sidewalk construction and repairs	30 %
Bikeway construction on roads lanes and greenways	0 %
Widening existing roads	30 %
Construct new roads	30 %
Maintenance of existing roadways (i.e., fix pot holes, resurface, better signage, etc)	____ %
Improving street aesthetics (i.e., street trees, street lighting planted medians, etc)	____ %
Improving traffic flow (i.e., control # and location of driveways, coordinating signals, additional traffic signals, additional turn lanes, etc)	____ %
Maintaining adequate public transportation (i.e., buses, bus stops, routing)	____ %
Improving street connectivity	____ %
Other (Specify) _____	____ %

11) What transit services are needed in the Mint Hill area today and in the future?

Today: _____

Future: _____

12) How likely would you be to increase your use of transit if the following improvements were made?

	Not Likely	*Somewhat Likely*	*Very Likely*
More transit routes	☒	☐	☒
More frequent service	☒	☐	☒
Cleaner buses & facilities	☒	☐	☒
Light/commuter rail	☒	☐	☒
Other (describe)	☒	☐	☒

_____

13) Transportation funding sources:
If additional funding for transportation improvement is needed, would you support any of the following sources? (Check all that apply)

- ☐ Higher gas tax
- ☐ Higher sales tax
- ☐ Higher property tax
- ☐ Tolls on roads
- ☒ Development impact fees (developers may pass through to new home buyers)
- ☐ Transportation bonds (borrowing)
- ☐ Real Estate/Property Transfer Tax
- ☐ Other: (please specify) _____

14) Please rate the list of proposed improvements?

SERVICE	LEAST ←				→ MOST
Plant trees along streets	1	2	3	4	☒ 5
Town entry features	1	2	3	☒ 4	5
Improve storm drainage facilities	☒ 1	2	3	4	5
Neighborhood traffic calming	1	2	☒ 3	4	5
Additional parks & rec facilities	☒ 1	2	3	4	5
Bicycle facilities	☒ 1	2	3	4	5
Sidewalks	1	2	3	4	☒ 5
Greenway System	☒ 1	2	3	4	5
Downtown/Town Center	☒ 1	2	3	4	5

Other *(Please specify)* _____

15) General comments:

_____

_____

_____

_____

Kimley-Horn and Associates, Inc.

Town of Mint Hill
Comprehensive Transportation Plan

Transportation Survey

1) How long have you lived in the Town of Mint Hill? *(Check one)*
- ☐ Less than one year
- ☐ 1-5 years
- ☐ 5-10 years
- ☐ More than 10 years
- ☒ Do not reside in Mint Hill

2) How far is your commute to work? (*check one*)
- ☐ Within a mile
- ☐ 1-5 miles
- ☒ 5-10 miles
- ☐ More than 10 miles
- ☐ Not Applicable

3) Do you work within the Town?
- ☐ Yes
- ☒ No

4) What do you LIKE most about the Town of Mint Hill?
Restaurants / Shops / 485 beltloop

5) What do you DISLIKE most about the Town of Mint Hill?
N/A

6) How would you rate the following in the Town of Mint Hill? *(check one)*

	Excellent	*Good*	*Fair*	*Poor*
Condition of Roads	☐	☒	☐	☐
Traffic Congestion	☐	☐	☒	☐
Attractiveness of Roads	☐	☒	☐	☐
Traffic Safety	☐	☒	☐	☐
Walking Environment (i.e., sidewalks)	☒	☐	☐	☐
Bicycling Environment	☐	☒	☐	☐
Signal System (i.e., traffic lights)	☒	☐	☐	☐

Comments:

7) Overall, how would you rate your travel experiences in the Mint Hill area?
- ☒ Excellent
- ☐ Good
- ☐ Fair
- ☐ Poor

8) Name any specific areas of Mint Hill that you avoid traveling due to concerns about traffic congestion.

9) What specific changes would you recommend to improve the qualtiy of transporation in the Mint Hill area?

10) If you had an infinite amount of money to spend on transportation, designate what percentage you would allocate to the following improvements. Note your total should equal 100%.

Neighborhood traffic calming (4-way stop, speed humps, and raised crosswalks)	____%
Sidewalk construction and repairs	____%
Bikeway construction on roads lanes and greenways	____%
Widening existing roads	____%
Construct new roads	____%
Maintenance of existing roadways (i.e., fix pot holes, resurface, better signage, etc)	____%
Improving street aesthetics (i.e., street trees, street lighting planted medians, etc)	____%
Improving traffic flow (i.e., control # and location of driveways, coordinating signals, additional traffic signals, additional turn lanes, etc)	____%
Maintaining adequate public transportation (i.e., buses, bus stops, routing)	____%
Improving street connectivity	____%
Other (Specify) _____	____%

11) What transit services are needed in the Mint Hill area today and in the future?

Today: Buses / Vanpooling

Future: light rail

12) How likely would you be to increase your use of transit if the following improvements were made?

	Not Likely	*Somewhat Likely*	*Very Likely*
More transit routes	☐	☐	☒
More frequent service	☐	☐	☒
Cleaner buses & facilities	☐	☐	☒
Light/commuter rail	☐	☐	☒
Other (describe)	☒	☐	☐

13) Transportation funding sources:
If additional funding for transportation improvement is needed, would you support any of the following sources? (Check all that apply)

- ☐ Higher gas tax
- ☐ Higher sales tax
- ☐ Higher property tax
- ☐ Tolls on roads
- ☐ Development impact fees (developers may pass through to new home buyers)
- ☐ Transportation bonds (borrowing)
- ☐ Real Estate/Property Transfer Tax
- ☐ Other: (please specify) _____

14) Please rate the list of proposed improvements?

SERVICE	LEAST ←				→ MOST
Plant trees along streets	1	2	☒ 3	4	5
Town entry features	1	2	3	4	☒ 5
Improve storm drainage facilities	1	2	☒ 3	4	5
Neighborhood traffic calming	1	2	☒ 3	4	5
Additional parks & rec facilities	1	2	3	4	☒ 5
Bicycle facilities	1	2	3	☒ 4	5
Sidewalks	1	2	3	4	☒ 5
Greenway System	1	2	3	4	☒ 5
Downtown/Town Center	1	2	3	4	☒ 5

Other *(Please specify)* _____

15) General comments:

_____

_____

_____

_____

Kimley-Horn and Associates, Inc.

Town of
Mint Hill
Comprehensive Transportation Plan

Transportation Survey

1) How long have you lived in the Town of Mint Hill? *(Check one)*
- ☐ Less than one year
- ☐ 1-5 years
- ☐ 5-10 years
- ☐ More than 10 years
- ☒ Do not reside in Mint Hill

2) How far is your commute to work? (*check one*)
- ☐ Within a mile
- ☒ 1-5 miles
- ☐ 5-10 miles
- ☐ More than 10 miles
- ☐ Not Applicable

3) Do you work within the Town?
- ☐ Yes
- ☒ No

4) What do you LIKE most about the Town of Mint Hill?

One of the town Commissioner - TR

5) What do you DISLIKE most about the Town of Mint Hill?

_____

6) How would you rate the following in the Town of Mint Hill? *(check one)*

	Excellent	*Good*	*Fair*	*Poor*
Condition of Roads	☐	☒	☐	☐
Traffic Congestion	☐	☒	☐	☐
Attractiveness of Roads	☐	☒	☐	☐
Traffic Safety	☐	☒	☐	☐
Walking Environment (i.e., sidewalks)	☐	☒	☐	☐
Bicycling Environment	☐	☒	☐	☐
Signal System (i.e., traffic lights)	☐	☒	☐	☐

Comments:

_____

_____

7) Overall, how would you rate your travel experiences in the Mint Hill area?
- ☐ Excellent
- ☒ Good
- ☐ Fair
- ☐ Poor

8) Name any specific areas of Mint Hill that you avoid traveling due to concerns about traffic congestion.

_____

9) What specific changes would you recommend to improve the qualtiy of transporation in the Mint Hill area?

_____

10) If you had an infinite amount of money to spend on transportation, designate what percentage you would allocate to the following improvements. Note your total should equal 100%.

Neighborhood traffic calming (4-way stop, speed humps, and raised crosswalks)	10 %
Sidewalk construction and repairs	10 %
Bikeway construction on roads lanes and greenways	30 %
Widening existing roads	10 %
Construct new roads	10 %
Maintenance of existing roadways (i.e., fix pot holes, resurface, better signage, etc)	10 %
Improving street aesthetics (i.e., street trees, street lighting planted medians, etc)	_____ %
Improving traffic flow (i.e., control # and location of driveways, coordinating signals, additional traffic signals, additional turn lanes, etc)	10 %
Maintaining adequate public transportation (i.e., buses, bus stops, routing)	10 %
Improving street connectivity	_____ %
Other (Specify) _____	_____ %

11) What transit services are needed in the Mint Hill area today and in the future?

Today: _____

Future: light rail

12) How likely would you be to increase your use of transit if the following improvements were made?

	Not Likely	*Somewhat Likely*	*Very Likely*
More transit routes	☒	☐	☐
More frequent service	☒	☐	☐
Cleaner buses & facilities	☒	☐	☐
Light/commuter rail	☐	☒	☐
Other (describe)	☐	☐	☐

_____

13) Transportation funding sources:
If additional funding for transportation improvement is needed, would you support any of the following sources? (Check all that apply)

- ☐ Higher gas tax
- ☒ Higher sales tax
- ☐ Higher property tax
- ☐ Tolls on roads
- ☒ Development impact fees (developers may pass through to new home buyers)
- ☐ Transportation bonds (borrowing)
- ☐ Real Estate/Property Transfer Tax
- ☐ Other: (please specify) _____

14) Please rate the list of proposed improvements?

SERVICE	LEAST ◄				► MOST
Plant trees along streets	1	2	3	☒ 4	5
Town entry features	1	2	☒ 3	4	5
Improve storm drainage facilities	1	2	☒ 3	4	5
Neighborhood traffic calming	1	2	3	☒ 4	5
Additional parks & rec facilities	1	2	3	☒ 4	5
Bicycle facilities	1	2	3	4	☒ 5
Sidewalks	1	2	☒ 3	4	5
Greenway System	1	2	3	4	☒ 5
Downtown/Town Center	1	2	3	4	☒ 5

Other *(Please specify)* _____

15) General comments:

_____

_____

_____

_____

Kimley-Horn and Associates, Inc.

Town of Mint Hill
Comprehensive Transportation Plan

Transportation Survey

1) How long have you lived in the Town of Mint Hill? *(Check one)*
- ☐ Less than one year
- ☐ 1-5 years
- ☐ 5-10 years
- ☐ More than 10 years
- ☒ Do not reside in Mint Hill

2) How far is your commute to work? (*check one*)
- ☐ Within a mile
- ☒ 1-5 miles
- ☐ 5-10 miles
- ☐ More than 10 miles
- ☐ Not Applicable

3) Do you work within the Town?
- ☐ Yes
- ☒ No

4) What do you LIKE most about the Town of Mint Hill?

SMALL TOWN FEEL, GREAT TOWN STAFF

5) What do you DISLIKE most about the Town of Mint Hill?

"COOKIE CUTTER" SUBDIVISIONS

6) How would you rate the following in the Town of Mint Hill? *(check one)*

	Excellent	*Good*	*Fair*	*Poor*
Condition of Roads	☐	☒	☐	☐
Traffic Congestion	☐	☐	☒	☐
Attractiveness of Roads	☐	☒	☐	☐
Traffic Safety	☐	☒	☐	☐
Walking Environment (i.e., sidewalks)	☐	☐	☐	☒
Bicycling Environment	☐	☐	☒	☐
Signal System (i.e., traffic lights)	☐	☐	☒	☐

Comments:

7) Overall, how would you rate your travel experiences in the Mint Hill area?
- ☐ Excellent
- ☒ Good
- ☐ Fair
- ☐ Poor

8) Name any specific areas of Mint Hill that you avoid traveling due to concerns about traffic congestion.

LAWYERS RD

9) What specific changes would you recommend to improve the qualtiy of transporation in the Mint Hill area?

10) If you had an infinite amount of money to spend on transportation, designate what percentage you would allocate to the following improvements. Note your total should equal 100%.

Neighborhood traffic calming (4-way stop, speed humps, and raised crosswalks)	10 %
Sidewalk construction and repairs	20 %
Bikeway construction on roads lanes and greenways	5 %
Widening existing roads	20 %
Construct new roads	20 %
Maintenance of existing roadways (i.e., fix pot holes, resurface, better signage, etc)	10 %
Improving street aesthetics (i.e., street trees, street lighting planted medians, etc)	9 %
Improving traffic flow (i.e., control # and location of driveways, coordinating signals, additional traffic signals, additional turn lanes, etc)	%
Maintaining adequate public transportation (i.e., buses, bus stops, routing)	105 %
Improving street connectivity	5 %
Other (Specify) _____	%

11) What transit services are needed in the Mint Hill area today and in the future?

Today: EXTEND CATS ROUTES INTO MINT HILL

Future: - EXTEND EASTLAND STREET CAR TO M.H.
- COMMUTER TRAINS ON A+CW RAIL LINE

12) How likely would you be to increase your use of transit if the following improvements were made?

	Not Likely	*Somewhat Likely*	*Very Likely*
More transit routes	☐	☐	☒
More frequent service	☐	☐	☒
Cleaner buses & facilities	☐	☐	☒
Light/commuter rail	☐	☐	☒
Other (describe)	☐	☐	☐

13) Transportation funding sources:
If additional funding for transportation improvement is needed, would you support any of the following sources? (Check all that apply)

- ☒ Higher gas tax
- ☐ Higher sales tax
- ☐ Higher property tax
- ☒ Tolls on roads
- ☒ Development impact fees (developers may pass through to new home buyers)
- ☐ Transportation bonds (borrowing)
- ☐ Real Estate/Property Transfer Tax
- ☐ Other: (please specify) _____

14) Please rate the list of proposed improvements?

SERVICE	LEAST				MOST
Plant trees along streets	1	2	3	☒ 4	5
Town entry features	1	☒ 2	3	4	5
Improve storm drainage facilities	1	2	☒ 3	4	5
Neighborhood traffic calming	1	2	☒ 3	4	5
Additional parks & rec facilities	1	2	3	☒ 4	5
Bicycle facilities	1	☒ 2	3	4	5
Sidewalks	1	2	3	4	☒ 5
Greenway System	1	2	3	☒ 4	5
Downtown/Town Center	1	2	3	☒ 4	5

Other *(Please specify)* _____

15) General comments:

_____

_____

_____

_____

Kimley-Horn and Associates, Inc.

Town of Mint Hill
Comprehensive Transportation Plan

Transportation Survey

1) How long have you lived in the Town of Mint Hill? *(Check one)*
   - ☐ Less than one year
   - ☐ 1-5 years
   - ☐ 5-10 years
   - ☐ More than 10 years
   - ☑ Do not reside in Mint Hill

2) How far is your commute to work? (*check one*)
   - ☐ Within a mile
   - ☐ 1-5 miles
   - ☑ 5-10 miles
   - ☐ More than 10 miles
   - ☐ Not Applicable

3) Do you work within the Town?
   - ☐ Yes
   - ☑ No

4) What do you LIKE most about the Town of Mint Hill?

_____

5) What do you DISLIKE most about the Town of Mint Hill?

_____

6) How would you rate the following in the Town of Mint Hill? *(check one)*

	Excellent	*Good*	*Fair*	*Poor*
Condition of Roads	☐	☐	☐	☐
Traffic Congestion	☐	☐	☐	☐
Attractiveness of Roads	☐	☐	☐	☐
Traffic Safety	☐	☐	☐	☐
Walking Environment (i.e., sidewalks)	☐	☐	☐	☐
Bicycling Environment	☐	☐	☐	☐
Signal System (i.e., traffic lights)	☐	☐	☐	☐

Comments:

_____

_____

7) Overall, how would you rate your travel experiences in the Mint Hill area?
   - ☐ Excellent
   - ☑ Good
   - ☐ Fair
   - ☐ Poor

8) Name any specific areas of Mint Hill that you avoid traveling due to concerns about traffic congestion.

_____

9) What specific changes would you recommend to improve the qualtiy of transporation in the Mint Hill area?

_____

10) If you had an infinite amount of money to spend on transportation, designate what percentage you would allocate to the following improvements. Note your total should equal 100%.

Neighborhood traffic calming (4-way stop, speed humps, and raised crosswalks)	_____%
Sidewalk construction and repairs	_____%
Bikeway construction on roads lanes and greenways	_____%
Widening existing roads	_____%
Construct new roads	_____%
Maintenance of existing roadways (i.e., fix pot holes, resurface, better signage, etc)	_____%
Improving street aesthetics (i.e., street trees, street lighting planted medians, etc)	_____%
Improving traffic flow (i.e., control # and location of driveways, coordinating signals, additional traffic signals, additional turn lanes, etc)	_____%
Maintaining adequate public transportation (i.e., buses, bus stops, routing)	_____%
Improving street connectivity	_____%
Other (Specify) _____	_____%

11) What transit services are needed in the Mint Hill area today and in the future?

Today: _____

Future: _____

12) How likely would you be to increase your use of transit if the following improvements were made?

	Not Likely	*Somewhat Likely*	*Very Likely*
More transit routes	☐	☐	☐
More frequent service	☐	☐	☐
Cleaner buses & facilities	☐	☐	☐
Light/commuter rail	☐	☐	☐
Other (describe)	☐	☐	☐

_____

13) Transportation funding sources:
If additional funding for transportation improvement is needed, would you support any of the following sources? (Check all that apply)

- ☐ Higher gas tax
- ☐ Higher sales tax
- ☐ Higher property tax
- ☐ Tolls on roads
- ☐ Development impact fees (developers may pass through to new home buyers)
- ☐ Transportation bonds (borrowing)
- ☐ Real Estate/Property Transfer Tax
- ☐ Other: (please specify) _____

14) Please rate the list of proposed improvements?

SERVICE	LEAST ← → MOST				
Plant trees along streets	1	2	3	4	5
Town entry features	1	2	3	4	5
Improve storm drainage facilities	1	2	3	4	5
Neighborhood traffic calming	1	2	3	4	5
Additional parks & rec facilities	1	2	3	4	5
Bicycle facilities	1	2	3	4	5
Sidewalks	1	2	3	4	5
Greenway System	1	2	3	4	5
Downtown/Town Center	1	2	3	4	5

Other *(Please specify)* _____

15) General comments:

_____

_____

_____

_____

Kimley-Horn and Associates, Inc.

Town of Mint Hill
Comprehensive Transportation Plan

Transportation Survey

1) How long have you lived in the Town of Mint Hill? *(Check one)*
- ☐ Less than one year
- ☐ 1-5 years
- ☐ 5-10 years
- ☑ More than 10 years
- ☐ Do not reside in Mint Hill

2) How far is your commute to work? (*check one*)
- ☐ Within a mile
- ☐ 1-5 miles
- ☐ 5-10 miles
- ☐ More than 10 miles
- ☑ Not Applicable

3) Do you work within the Town?
- ☐ Yes
- ☑ No

4) What do you LIKE most about the Town of Mint Hill?
STILL SMALL TOWN ATMOS

5) What do you DISLIKE most about the Town of Mint Hill?
TRAFFIC ON 51 - NO STOPLIGHT AT CHARTER SCHOOL

6) How would you rate the following in the Town of Mint Hill? *(check one)*

	Excellent	*Good*	*Fair*	*Poor*
Condition of Roads	☐	☐	☑	☐
Traffic Congestion	☐	☐	☐	☑
Attractiveness of Roads	☐	☐	☑	☐
Traffic Safety	☐	☐	☑	☐
Walking Environment (i.e., sidewalks)	☐	☐	☑	☐
Bicycling Environment	☐	☐	☐	☑
Signal System (i.e., traffic lights)	☐	☐	☐	☑

Comments:

7) Overall, how would you rate your travel experiences in the Mint Hill area?
- ☐ Excellent
- ☐ Good
- ☑ Fair
- ☐ Poor

8) Name any specific areas of Mint Hill that you avoid traveling due to concerns about traffic congestion.
HWY 51 - TOWARDS MINT HILL

9) What specific changes would you recommend to improve the qualtiy of transporation in the Mint Hill area?
HWY 51 4 LANES LAWYERS RD.

10) If you had an infinite amount of money to spend on transportation, designate what percentage you would allocate to the following improvements. Note your total should equal 100%.

Neighborhood traffic calming (4-way stop, speed humps, and raised crosswalks)	10 %
Sidewalk construction and repairs	____ %
Bikeway construction on roads lanes and greenways	____ %
Widening existing roads	30 %
Construct new roads	____ %
Maintenance of existing roadways (i.e., fix pot holes, resurface, better signage, etc)	25 %
Improving street aesthetics (i.e., street trees, street lighting planted medians, etc)	10 %
Improving traffic flow (i.e., control # and location of driveways, coordinating signals, additional traffic signals, additional turn lanes, etc)	____ %
Maintaining adequate public transportation (i.e., buses, bus stops, routing)	10 %
Improving street connectivity	15 %
Other (Specify) _____	____ %

11) What transit services are needed in the Mint Hill area today and in the future?

Today: Buses

Future: Rail

12) How likely would you be to increase your use of transit if the following improvements were made?

	Not Likely	*Somewhat Likely*	*Very Likely*
More transit routes	☐	☐	☑
More frequent service	☐	☐	☑
Cleaner buses & facilities	☐	☐	☑
Light/commuter rail	☐	☐	☑
Other (describe)	☐	☐	☐

13) Transportation funding sources:
If additional funding for transportation improvement is needed, would you support any of the following sources? (Check all that apply)

- ☐ Higher gas tax
- ☐ Higher sales tax
- ☐ Higher property tax
- ☐ Tolls on roads
- ☑ Development impact fees (developers may pass through to new home buyers)
- ☑ Transportation bonds (borrowing)
- ☐ Real Estate/Property Transfer Tax
- ☐ Other: (please specify) _____

14) Please rate the list of proposed improvements?

SERVICE	LEAST				MOST
Plant trees along streets	1	2	3	☒ 4	5
Town entry features	1	2	3	☒ 4	5
Improve storm drainage facilities	1	2	3	4	☒ 5
Neighborhood traffic calming	1	2	☒ 3	4	5
Additional parks & rec facilities	1	2	3	☒ 4	5
Bicycle facilities	1	2	3	4	☒ 5
Sidewalks	1	2	3	4	☒ 5
Greenway System	1	2	3	4	☒ 5
Downtown/Town Center	1	2	3	4	☒ 5

Other *(Please specify)* _____

15) General comments:

_____

_____

_____

_____

Kimley-Horn and Associates, Inc.

Town of Mint Hill
Comprehensive Transportation Plan

Transportation Survey

1) How long have you lived in the Town of Mint Hill? *(Check one)*
- ☐ Less than one year
- ☐ 1-5 years
- ☐ 5-10 years
- ☒ More than 10 years
- ☐ Do not reside in Mint Hill

2) How far is your commute to work? (*check one*)
- ☐ Within a mile
- ☐ 1-5 miles
- ☐ 5-10 miles
- ☒ More than 10 miles
- ☐ Not Applicable

3) Do you work within the Town?
- ☐ Yes
- ☐ No

4) What do you LIKE most about the Town of Mint Hill?

everything's close by

5) What do you DISLIKE most about the Town of Mint Hill?

6) How would you rate the following in the Town of Mint Hill? *(check one)*

	Excellent	*Good*	*Fair*	*Poor*
Condition of Roads	☐	☐	☑	☐
Traffic Congestion	☐	☐	☐	☐
Attractiveness of Roads	☐	☐	☐	☐
Traffic Safety	☐	☐	☐	☐
Walking Environment (i.e., sidewalks)	☐	☐	☐	☐
Bicycling Environment	☐	☐	☐	☐
Signal System (i.e., traffic lights)	☐	☐	☐	☐

Comments:

7) Overall, how would you rate your travel experiences in the Mint Hill area?
- ☐ Excellent
- ☐ Good
- ☒ Fair
- ☐ Poor

8) Name any specific areas of Mint Hill that you avoid traveling due to concerns about traffic congestion.

151

9) What specific changes would you recommend to improve the qualtiy of transporation in the Mint Hill area?

10) If you had an infinite amount of money to spend on transportation, designate what percentage you would allocate to the following improvements. Note your total should equal 100%.

Neighborhood traffic calming (4-way stop, speed humps, and raised crosswalks)	____%
Sidewalk construction and repairs	X%
Bikeway construction on roads lanes and greenways	X%
Widening existing roads	____%
Construct new roads	____%
Maintenance of existing roadways (i.e., fix pot holes, resurface, better signage, etc)	____%
Improving street aesthetics (i.e., street trees, street lighting planted medians, etc)	____%
Improving traffic flow (i.e., control # and location of driveways, coordinating signals, additional traffic signals, additional turn lanes, etc)	____%
Maintaining adequate public transportation (i.e., buses, bus stops, routing)	X%
Improving street connectivity	1%
Other (Specify) _____	____%

11) What transit services are needed in the Mint Hill area today and in the future?

Today: _____

Future: _____

12) How likely would you be to increase your use of transit if the following improvements were made?

	Not Likely	*Somewhat Likely*	*Very Likely*
More transit routes	☐	☐	☐
More frequent service	☐	☐	☐
Cleaner buses & facilities	☐	☐	☐
Light/commuter rail	☐	☐	☐
Other (describe)	☐	☐	☐

_____

13) Transportation funding sources:
If additional funding for transportation improvement is needed, would you support any of the following sources? (Check all that apply)

- ☐ Higher gas tax
- ☐ Higher sales tax
- ☐ Higher property tax
- ☐ Tolls on roads
- ☐ Development impact fees (developers may pass through to new home buyers)
- ☐ Transportation bonds (borrowing)
- ☐ Real Estate/Property Transfer Tax
- ☐ Other: (please specify) _____

14) Please rate the list of proposed improvements?

SERVICE	LEAST ← → MOST				
Plant trees along streets	1	2	3	4	5
Town entry features	1	2	3	4	5
Improve storm drainage facilities	1	2	3	4	5
Neighborhood traffic calming	1	2	3	4	5
Additional parks & rec facilities	1	2	3	4	5
Bicycle facilities	1	2	3	4	5
Sidewalks	1	2	3	4	5
Greenway System	1	2	3	4	5
Downtown/Town Center	1	2	3	4	5

Other *(Please specify)* _____

15) General comments:

_____

_____

_____

_____

Kimley-Horn and Associates, Inc.

Town of Mint Hill
Comprehensive Transportation Plan

Transportation Survey

1) How long have you lived in the Town of Mint Hill? *(Check one)*
- ☐ Less than one year
- ☐ 1-5 years
- ☐ 5-10 years
- ☑ More than 10 years
- ☐ Do not reside in Mint Hill

2) How far is your commute to work? (*check one*)
- ☐ Within a mile
- ☑ 1-5 miles
- ☐ 5-10 miles
- ☐ More than 10 miles
- ☐ Not Applicable

3) Do you work within the Town?
- ☐ Yes
- ☑ No

4) What do you LIKE most about the Town of Mint Hill?

LOW DENSITY

5) What do you DISLIKE most about the Town of Mint Hill?

POOR PLANNING

6) How would you rate the following in the Town of Mint Hill? *(check one)*

	Excellent	*Good*	*Fair*	*Poor*
Condition of Roads	☐	☐	☑	☐
Traffic Congestion	☐	☐	☑	☐
Attractiveness of Roads	☐	☐	☐	☑
Traffic Safety	☐	☑	☐	☐
Walking Environment (i.e., sidewalks)	☑	☐	☐	☐
Bicycling Environment	☐	☐	☐	☑
Signal System (i.e., traffic lights)	☐	☑	☐	☐

Comments:

7) Overall, how would you rate your travel experiences in the Mint Hill area?
- ☐ Excellent
- ☑ Good
- ☐ Fair
- ☐ Poor

8) Name any specific areas of Mint Hill that you avoid traveling due to concerns about traffic congestion.

LAWYERS ROAD

9) What specific changes would you recommend to improve the qualtiy of transporation in the Mint Hill area?

TOWN GOVERNMENT HAS BEEN ASLEEP FOR 20 YEARS WAKE-UP

10) If you had an infinite amount of money to spend on transportation, designate what percentage you would allocate to the following improvements. Note your total should equal 100%.

Neighborhood traffic calming (4-way stop, speed humps, and raised crosswalks)	0 %
Sidewalk construction and repairs	0 %
Bikeway construction on roads lanes and greenways	0 %
Widening existing roads	25% %
Construct new roads	%
Maintenance of existing roadways (i.e., fix pot holes, resurface, better signage, etc)	75% %
Improving street aesthetics (i.e., street trees, street lighting planted medians, etc)	0 %
Improving traffic flow (i.e., control # and location of driveways, coordinating signals, additional traffic signals, additional turn lanes, etc)	0 %
Maintaining adequate public transportation (i.e., buses, bus stops, routing)	000 %
Improving street connectivity	0 %
Other (Specify) _____	%

11) What transit services are needed in the Mint Hill area today and in the future?

Today: NONE

Future: NONE

12) How likely would you be to increase your use of transit if the following improvements were made?

	Not Likely	*Somewhat Likely*	*Very Likely*
More transit routes	☐	☐	☐
More frequent service	☐	☐	☐
Cleaner buses & facilities	☐	☐	☐
Light/commuter rail	☐	☐	☐
Other (describe)	☐	☐	☐

13) Transportation funding sources:
If additional funding for transportation improvement is needed, would you support any of the following sources? (Check all that apply)

- ☐ Higher gas tax
- ☐ Higher sales tax
- ☐ Higher property tax
- ☐ Tolls on roads
- ☐ Development impact fees (developers may pass through to new home buyers)
- ☐ Transportation bonds (borrowing)
- ☐ Real Estate/Property Transfer Tax
- ☐ Other: (please specify) _____

USE EXISTING MONEY WISELY
DON'T PISS IT AWAY AS GOVERNMENT GENERALLY DOES!!

THIS IS A PRIME EXAMPLE OF GOVERNMENT IGNORANCE

14) Please rate the list of proposed improvements?

SERVICE	LEAST				MOST
Plant trees along streets	1	2	3	4	5
Town entry features	1	2	3	4	5
Improve storm drainage facilities	1	2	3	4	5
Neighborhood traffic calming	1	2	3	4	5
Additional parks & rec facilities	1	2	3	4	5
Bicycle facilities	1	2	3	4	5
Sidewalks	1	2	3	4	5
Greenway System	1	2	3	4	5
Downtown/Town Center	1	2	3	4	5

Other ~~(Please specify)~~ _____

15) General comments: CLEAN-UP CLEAN-UP CLEAN-UP

DON'T PISS AWAY MY TAX MONEY PAYING HIGH DOLLAR CONSULTANTS

Kimley-Horn and Associates, Inc.

Town of Mint Hill
Comprehensive Transportation Plan

Transportation Survey

1) How long have you lived in the Town of Mint Hill? *(Check one)*
- ☐ Less than one year
- ☐ 1-5 years
- ☐ 5-10 years
- ☒ More than 10 years
- ☐ Do not reside in Mint Hill

2) How far is your commute to work? (*check one*)
- ☐ Within a mile
- ☒ 1-5 miles
- ☐ 5-10 miles
- ☐ More than 10 miles
- ☐ Not Applicable

3) Do you work within the Town?
- ☐ Yes
- ☒ No

4) What do you LIKE most about the Town of Mint Hill?

Smallness

5) What do you DISLIKE most about the Town of Mint Hill?

Nothing

6) How would you rate the following in the Town of Mint Hill? *(check one)*

	Excellent	*Good*	*Fair*	*Poor*
Condition of Roads	☐	☐	☒	☐
Traffic Congestion	☐	☒	☐	☐
Attractiveness of Roads	☐	☐	☒	☐
Traffic Safety	☐	☒	☐	☐
Walking Environment (i.e., sidewalks)	☐	☐	☒	☐
Bicycling Environment	☐	☐	☒	☐
Signal System (i.e., traffic lights)	☐	☒	☐	☐

Comments:

7) Overall, how would you rate your travel experiences in the Mint Hill area?
- ☐ Excellent
- ☒ Good
- ☐ Fair
- ☐ Poor

8) Name any specific areas of Mint Hill that you avoid traveling due to concerns about traffic congestion.

None

9) What specific changes would you recommend to improve the qualtiy of transporation in the Mint Hill area?

Widen Lawyers Rd

10) If you had an infinite amount of money to spend on transportation, designate what percentage you would allocate to the following improvements. Note your total should equal 100%.

Neighborhood traffic calming (4-way stop, speed humps, and raised crosswalks)	____ %
Sidewalk construction and repairs	____ %
Bikeway construction on roads lanes and greenways	____ %
Widening existing roads	50 %
Construct new roads	20 %
Maintenance of existing roadways (i.e., fix pot holes, resurface, better signage, etc)	30 %
Improving street aesthetics (i.e., street trees, street lighting planted medians, etc)	____ %
Improving traffic flow (i.e., control # and location of driveways, coordinating signals, additional traffic signals, additional turn lanes, etc)	____ %
Maintaining adequate public transportation (i.e., buses, bus stops, routing)	____ %
Improving street connectivity	____ %
Other (Specify) _____	____ %

11) What transit services are needed in the Mint Hill area today and in the future?

Today: Buses

Future: ?

12) How likely would you be to increase your use of transit if the following improvements were made?

	Not Likely	*Somewhat Likely*	*Very Likely*
More transit routes	☐	☒	☐
More frequent service	☐	☒	☐
Cleaner buses & facilities	☐	☐	☐
Light/commuter rail	☒	☐	☐
Other (describe)	☐	☐	☐

13) Transportation funding sources:
If additional funding for transportation improvement is needed, would you support any of the following sources? (Check all that apply)

- ☐ Higher gas tax
- ☐ Higher sales tax
- ☐ Higher property tax
- ☐ Tolls on roads
- ☒ Development impact fees (developers may pass through to new home buyers)
- ☐ Transportation bonds (borrowing)
- ☐ Real Estate/Property Transfer Tax
- ☐ Other: (please specify) _____

14) Please rate the list of proposed improvements?

SERVICE	LEAST ← → MOST				
Plant trees along streets	1	☒ 2	3	4	5
Town entry features	1	☒ 2	3	4	5
Improve storm drainage facilities	1	2	3	☒ 4	5
Neighborhood traffic calming	1	2	☒ 3	4	5
Additional parks & rec facilities	1	2	3	☒ 4	5
Bicycle facilities	1	2	☒ 3	4	5
Sidewalks	1	2	☒ 3	4	5
Greenway System	1	2	☒ 3	4	5
Downtown/Town Center	1	2	☒ 3	4	5

Other *(Please specify)* _____

15) General comments:

_____

_____

_____

_____

Kimley-Horn and Associates, Inc.

Town of Mint Hill
Comprehensive Transportation Plan

Transportation Survey

1) How long have you lived in the Town of Mint Hill? *(Check one)*
- ☐ Less than one year
- ☐ 1-5 years
- ☐ 5-10 years
- ☒ More than 10 years
- ☐ Do not reside in Mint Hill

2) How far is your commute to work? (*check one*)
- ☐ Within a mile
- ☒ 1-5 miles
- ☐ 5-10 miles
- ☐ More than 10 miles
- ☐ Not Applicable

3) Do you work within the Town?
- ☒ Yes
- ☐ No

4) What do you LIKE most about the Town of Mint Hill?

Tina Ross

5) What do you DISLIKE most about the Town of Mint Hill?

Lee Bailey

6) How would you rate the following in the Town of Mint Hill? *(check one)*

	Excellent	*Good*	*Fair*	*Poor*
Condition of Roads	☐	☐	☐	☒
Traffic Congestion	☐	☐	☐	☒
Attractiveness of Roads	☐	☐	☐	☒
Traffic Safety	☐	☐	☒	☐
Walking Environment (i.e., sidewalks)	☒	☐	☐	☐
Bicycling Environment	☐	☐	☐	☒
Signal System (i.e., traffic lights)	☐	☒	☐	☐

Comments:

7) Overall, how would you rate your travel experiences in the Mint Hill area?
- ☐ Excellent
- ☐ Good
- ☒ Fair
- ☐ Poor

8) Name any specific areas of Mint Hill that you avoid traveling due to concerns about traffic congestion.

Lawyer Rd

9) What specific changes would you recommend to improve the qualtiy of transporation in the Mint Hill area?

Full Bus Service

10) If you had an infinite amount of money to spend on transportation, designate what percentage you would allocate to the following improvements. Note your total should equal 100%.

Neighborhood traffic calming (4-way stop, speed humps, and raised crosswalks)	25 %
Sidewalk construction and repairs	____ %
Bikeway construction on roads lanes and greenways	____ %
Widening existing roads	50 %
Construct new roads	____ %
Maintenance of existing roadways (i.e., fix pot holes, resurface, better signage, etc)	25 %
Improving street aesthetics (i.e., street trees, street lighting planted medians, etc)	____ %
Improving traffic flow (i.e., control # and location of driveways, coordinating signals, additional traffic signals, additional turn lanes, etc)	____ %
Maintaining adequate public transportation (i.e., buses, bus stops, routing)	____ %
Improving street connectivity	____ %
Other (Specify) _____	____ %

11) What transit services are needed in the Mint Hill area today and in the future?

Today: Light Rail

Future: Georgetown Taxi

12) How likely would you be to increase your use of transit if the following improvements were made?

	Not Likely	*Somewhat Likely*	*Very Likely*
More transit routes	☒	☐	☐
More frequent service	☒	☐	☐
Cleaner buses & facilities	☒	☐	☐
Light/commuter rail	☒	☐	☐
Other (describe)	☒	☐	☐

13) Transportation funding sources:
If additional funding for transportation improvement is needed, would you support any of the following sources? (Check all that apply)

- ☐ Higher gas tax
- ☐ Higher sales tax
- ☐ Higher property tax
- ☐ Tolls on roads
- ☒ Development impact fees (developers may pass through to new home buyers)
- ☐ Transportation bonds (borrowing)
- ☐ Real Estate/Property Transfer Tax
- ☐ Other: (please specify) _____

14) Please rate the list of proposed improvements?

SERVICE	LEAST ←				→ MOST
Plant trees along streets	☒ 1	2	3	4	5
Town entry features	1	2	3	4	5
Improve storm drainage facilities	☒ 1	2	3	4	5
Neighborhood traffic calming	1	2	3	4	5
Additional parks & rec facilities	1	2	3	4	5
Bicycle facilities	1	2	3	4	5
Sidewalks	1	2	3	4	5
Greenway System	1	2	3	4	5
Downtown/Town Center	1	2	3	4	5

Other *(Please specify)* _____

15) General comments:

_____

_____

_____

_____

Kimley-Horn and Associates, Inc.

Town of Mint Hill
Comprehensive Transportation Plan

Transportation Survey

1) How long have you lived in the Town of Mint Hill? *(Check one)*
   - ☐ Less than one year
   - ☐ 1-5 years
   - ☐ 5-10 years
   - ☐ More than 10 years
   - ☐ Do not reside in Mint Hill

2) How far is your commute to work? (*check one*)
   - ☐ Within a mile
   - ☐ 1-5 miles
   - ☐ 5-10 miles
   - ☐ More than 10 miles
   - ☐ Not Applicable

3) Do you work within the Town?
   - ☐ Yes
   - ☐ No

4) What do you LIKE most about the Town of Mint Hill?

_____

5) What do you DISLIKE most about the Town of Mint Hill?

_____

6) How would you rate the following in the Town of Mint Hill? *(check one)*

	Excellent	*Good*	*Fair*	*Poor*
Condition of Roads	☐	☐	☐	☐
Traffic Congestion	☐	☐	☐	☐
Attractiveness of Roads	☐	☐	☐	☐
Traffic Safety	☐	☐	☐	☐
Walking Environment (i.e., sidewalks)	☐	☐	☐	☐
Bicycling Environment	☐	☐	☐	☐
Signal System (i.e., traffic lights)	☐	☐	☐	☐

Comments:

_____

_____

7) Overall, how would you rate your travel experiences in the Mint Hill area?
   - ☐ Excellent
   - ☐ Good
   - ☐ Fair
   - ☐ Poor

8) Name any specific areas of Mint Hill that you avoid traveling due to concerns about traffic congestion.

_____

9) What specific changes would you recommend to improve the qualtiy of transporation in the Mint Hill area?

_____

10) If you had an infinite amount of money to spend on transportation, designate what percentage you would allocate to the following improvements. Note your total should equal 100%.

Neighborhood traffic calming (4-way stop, speed humps, and raised crosswalks)	_____%
Sidewalk construction and repairs	_____%
Bikeway construction on roads lanes and greenways	_____%
Widening existing roads	_____%
Construct new roads	_____%
Maintenance of existing roadways (i.e., fix pot holes, resurface, better signage, etc)	_____%
Improving street aesthetics (i.e., street trees, street lighting planted medians, etc)	_____%
Improving traffic flow (i.e., control # and location of driveways, coordinating signals, additional traffic signals, additional turn lanes, etc)	_____%
Maintaining adequate public transportation (i.e., buses, bus stops, routing)	_____%
Improving street connectivity	_____%
Other (Specify) _____	_____%

11) What transit services are needed in the Mint Hill area today and in the future?

Today: _____

Future: _____

12) How likely would you be to increase your use of transit if the following improvements were made?

	Not Likely	*Somewhat Likely*	*Very Likely*
More transit routes	☐	☐	☑
More frequent service	☐	☐	☑
Cleaner buses & facilities	☐	☑	☐
Light/commuter rail	☐	☐	☑
Other (describe)	☐	☑	☐

_____

13) Transportation funding sources:
If additional funding for transportation improvement is needed, would you support any of the following sources? (Check all that apply)

- ☐ Higher gas tax
- ☐ Higher sales tax
- ☐ Higher property tax
- ☑ Tolls on roads
- ☐ Development impact fees (developers may pass through to new home buyers)
- ☐ Transportation bonds (borrowing)
- ☐ Real Estate/Property Transfer Tax
- ☐ Other: (please specify) _____

14) Please rate the list of proposed improvements?

SERVICE	LEAST				MOST
Plant trees along streets	1	2	3	4	5
Town entry features	1	2	3	4	5
Improve storm drainage facilities	1	2	3	4	5
Neighborhood traffic calming	1	2	3	4	5
Additional parks & rec facilities	1	2	3	4	5
Bicycle facilities	1	2	3	4	5
Sidewalks	1	2	3	4	5
Greenway System	1	2	3	4	5
Downtown/Town Center	1	2	3	4	5

Other *(Please specify)* _____

15) General comments:

_____

_____

_____

_____

Troy A. Neal

Kimley-Horn and Associates, Inc.

Town of Mint Hill
Comprehensive Transportation Plan

Transportation Survey

1) How long have you lived in the Town of Mint Hill? *(Check one)*
- ☐ Less than one year
- ☐ 1-5 years
- ☐ 5-10 years
- ☒ More than 10 years
- ☐ Do not reside in Mint Hill

2) How far is your commute to work? (*check one*)
- ☐ Within a mile
- ☒ 1-5 miles
- ☐ 5-10 miles
- ☐ More than 10 miles
- ☐ Not Applicable

3) Do you work within the Town?
- ☒ Yes
- ☐ No

4) What do you LIKE most about the Town of Mint Hill?
Small Town Environment

5) What do you DISLIKE most about the Town of Mint Hill?
Town Hall - Need New Town Hall.
Looks not natural.

6) How would you rate the following in the Town of Mint Hill? *(check one)*

	Excellent	*Good*	*Fair*	*Poor*
Condition of Roads	☐	☒	☐	☐
Traffic Congestion	☐	☒	☐	☐
Attractiveness of Roads	☐	☐	☒	☐
Traffic Safety	☐	☐	☒	☐
Walking Environment (i.e., sidewalks)	☐	☐	☐	☒
Bicycling Environment	☐	☐	☐	☒
Signal System (i.e., traffic lights)	☐	☐	☒	☐

Comments:

7) Overall, how would you rate your travel experiences in the Mint Hill area?
- ☐ Excellent
- ☒ Good
- ☐ Fair
- ☐ Poor

8) Name any specific areas of Mint Hill that you avoid traveling due to concerns about traffic congestion.
Wilgrove Mint Hill Rd - (narrow)

9) What specific changes would you recommend to improve the qualtiy of transporation in the Mint Hill area?
fix roads pot holes.

10) If you had an infinite amount of money to spend on transportation, designate what percentage you would allocate to the following improvements. Note your total should equal 100%.

Neighborhood traffic calming (4-way stop, speed humps, and raised crosswalks)	0 %
Sidewalk construction and repairs	10 %
Bikeway construction on roads lanes and greenways	0 %
Widening existing roads	30 %
Construct new roads	20 %
Maintenance of existing roadways (i.e., fix pot holes, resurface, better signage, etc)	10 %
Improving street aesthetics (i.e., street trees, street lighting planted medians, etc)	10 %
Improving traffic flow (i.e., control # and location of driveways, coordinating signals, additional traffic signals, additional turn lanes, etc)	10 %
Maintaining adequate public transportation (i.e., buses, bus stops, routing)	5 %
Improving street connectivity	0 %
Other (Specify) _____	5 %

11) What transit services are needed in the Mint Hill area today and in the future?

Today: none

Future: Bus

12) How likely would you be to increase your use of transit if the following improvements were made?

	Not Likely	*Somewhat Likely*	*Very Likely*
More transit routes	☐	☐	☑
More frequent service	☐	☑	☐
Cleaner buses & facilities	☐	☑	☐
Light/commuter rail	☐	☑	☐
Other (describe)	☐	☐	☑

13) Transportation funding sources:
If additional funding for transportation improvement is needed, would you support any of the following sources? (Check all that apply)

- ☐ Higher gas tax
- ☐ Higher sales tax
- ☐ Higher property tax
- ☑ Tolls on roads
- ☐ Development impact fees (developers may pass through to new home buyers)
- ☐ Transportation bonds (borrowing)
- ☐ Real Estate/Property Transfer Tax
- ☐ Other: (please specify) _____

14) Please rate the list of proposed improvements?

SERVICE	LEAST ← → MOST				
Plant trees along streets	1	2	3	4	5
Town entry features	1	2	3	4	5
Improve storm drainage facilities	1	2	3	4	5
Neighborhood traffic calming	1	2	3	4	5
Additional parks & rec facilities	1	2	3	4	5
Bicycle facilities	1	2	3	4	5
Sidewalks	1	2	3	4	5
Greenway System	1	2	3	4	5
Downtown/Town Center	1	2	3	4	5

Other *(Please specify)* _____

15) General comments:

_____

_____

_____

_____

Kimley-Horn and Associates, Inc.

Town of Mint Hill
Comprehensive Transportation Plan

Transportation Survey

1) How long have you lived in the Town of Mint Hill? *(Check one)*
- ☐ Less than one year
- ☐ 1-5 years
- ☐ 5-10 years
- ☑ More than 10 years
- ☐ Do not reside in Mint Hill

2) How far is your commute to work? (*check one*)
- ☐ Within a mile
- ☐ 1-5 miles
- ☐ 5-10 miles
- ☑ More than 10 miles
- ☐ Not Applicable

3) Do you work within the Town?
- ☐ Yes
- ☑ No

4) What do you LIKE most about the Town of Mint Hill?

0 genres

5) What do you DISLIKE most about the Town of Mint Hill?

6) How would you rate the following in the Town of Mint Hill? *(check one)*

	Excellent	*Good*	*Fair*	*Poor*
Condition of Roads	☐	☐	☐	☑
Traffic Congestion	☐	☐	☑	☐
Attractiveness of Roads	☐	☐	☑	☐
Traffic Safety	☐	☐	☑	☐
Walking Environment (i.e., sidewalks)	☐	☐	☐	☐
Bicycling Environment	☐	☐	☑	☐
Signal System (i.e., traffic lights)	☐	☐	☑	☐

Comments:

Need a light at Allen Bland Road and Brief Road

7) Overall, how would you rate your travel experiences in the Mint Hill area?
- ☐ Excellent
- ☐ Good
- ☑ Fair
- ☐ Poor

8) Name any specific areas of Mint Hill that you avoid traveling due to concerns about traffic congestion.

Allen Bland and Brief at Rural Homes.

9) What specific changes would you recommend to improve the qualtiy of transporation in the Mint Hill area?

10) If you had an infinite amount of money to spend on transportation, designate what percentage you would allocate to the following improvements. Note your total should equal 100%.

Neighborhood traffic calming (4-way stop, speed humps, and raised crosswalks)	0 %
Sidewalk construction and repairs	0 %
Bikeway construction on roads lanes and greenways	0 %
Widening existing roads	100 %
Construct new roads	100 %
Maintenance of existing roadways (i.e., fix pot holes, resurface, better signage, etc)	100 %
Improving street aesthetics (i.e., street trees, street lighting planted medians, etc)	0 %
Improving traffic flow (i.e., control # and location of driveways, coordinating signals, additional traffic signals, additional turn lanes, etc)	0 %
Maintaining adequate public transportation (i.e., buses, bus stops, routing)	0 %
Improving street connectivity	0 %
Other (Specify) _____	%

11) What transit services are needed in the Mint Hill area today and in the future?

Today: None

Future: None

12) How likely would you be to increase your use of transit if the following improvements were made?

	Not Likely	*Somewhat Likely*	*Very Likely*
More transit routes	☑	☐	☐
More frequent service	☐	☐	☐
Cleaner buses & facilities	☐	☐	☐
Light/commuter rail	☐	☐	☐
Other (describe)	☐	☐	☐

13) Transportation funding sources:
If additional funding for transportation improvement is needed, would you support any of the following sources? (Check all that apply)

- ☐ Higher gas tax
- ☐ Higher sales tax
- ☐ Higher property tax
- ☐ Tolls on roads
- ☐ Development impact fees (developers may pass through to new home buyers)
- ☐ Transportation bonds (borrowing)
- ☐ Real Estate/Property Transfer Tax
- ☐ Other: (please specify) None

14) Please rate the list of proposed improvements?

SERVICE	LEAST ←				→ MOST
Plant trees along streets	1	2	3	4	5
Town entry features	1	2	3	4	5
Improve storm drainage facilities	1	2	3	4	5
Neighborhood traffic calming	1	2	3	4	5
Additional parks & rec facilities	1	2	3	4	5
Bicycle facilities	1	2	3	4	5
Sidewalks	1	2	3	4	5
Greenway System	1	2	3	4	5
Downtown/Town Center	1	2	3	4	5

Other *(Please specify)* _____

15) General comments:

_____

_____

_____

_____

Kimley-Horn and Associates, Inc.

Town of Mint Hill
Comprehensive Transportation Plan

Transportation Survey

1) How long have you lived in the Town of Mint Hill? *(Check one)*
- ☐ Less than one year
- ☐ 1-5 years
- ☐ 5-10 years
- ☑ More than 10 years
- ☐ Do not reside in Mint Hill

2) How far is your commute to work? (*check one*)
- ☐ Within a mile
- ☐ 1-5 miles
- ☐ 5-10 miles
- ☑ More than 10 miles
- ☐ Not Applicable

3) Do you work within the Town?
- ☐ Yes
- ☒ No

4) What do you LIKE most about the Town of Mint Hill?

Small town USA

5) What do you DISLIKE most about the Town of Mint Hill?

Allowing too many trees to be leveled

6) How would you rate the following in the Town of Mint Hill? *(check one)*

	Excellent	*Good*	*Fair*	*Poor*
Condition of Roads	☐	☐	☑	☐
Traffic Congestion	☐	☐	☑	☐
Attractiveness of Roads	☐	☐	☑	☐
Traffic Safety	☐	☐	☐	☑
Walking Environment (i.e., sidewalks)	☐	☐	☐	☑
Bicycling Environment	☐	☐	☐	☑
Signal System (i.e., traffic lights)	☐	☐	☑	☐

Comments:

7) Overall, how would you rate your travel experiences in the Mint Hill area?
- ☐ Excellent
- ☐ Good
- ☑ Fair
- ☐ Poor

8) Name any specific areas of Mint Hill that you avoid traveling due to concerns about traffic congestion.

Hoods Crossing @ rush hour.

9) What specific changes would you recommend to improve the qualtiy of transporation in the Mint Hill area?

Improvement of intersection at Hoods Crossing
Traffic control on 51 @ Queen's Grant Charter School

10) If you had an infinite amount of money to spend on transportation, designate what percentage you would allocate to the following improvements. Note your total should equal 100%.

Neighborhood traffic calming (4-way stop, speed humps, and raised crosswalks)	2 1/2 %
Sidewalk construction and repairs	5 %
Bikeway construction on roads lanes and greenways	2 1/2 %
Widening existing roads	2 1/2 %
Construct new roads	15 %
Maintenance of existing roadways (i.e., fix pot holes, resurface, better signage, etc)	25 %
Improving street aesthetics (i.e., street trees, street lighting planted medians, etc)	25 %
Improving traffic flow (i.e., control # and location of driveways, coordinating signals, additional traffic signals, additional turn lanes, etc)	25 %
Maintaining adequate public transportation (i.e., buses, bus stops, routing)	2 1/2 %
Improving street connectivity	0 %
Other (Specify) _____	_____ %

11) What transit services are needed in the Mint Hill area today and in the future?

Today: _____

Future: _____

12) How likely would you be to increase your use of transit if the following improvements were made?

	Not Likely	*Somewhat Likely*	*Very Likely*
More transit routes	☒	☐	☐
More frequent service	☒	☐	☐
Cleaner buses & facilities	☒	☐	☐
Light/commuter rail	☒	☐	☐
Other (describe)	☐	☐	☐

_____

13) Transportation funding sources:
If additional funding for transportation improvement is needed, would you support any of the following sources? (Check all that apply)

- ☐ Higher gas tax
- ☐ Higher sales tax
- ☐ Higher property tax
- ☐ Tolls on roads
- ☒ Development impact fees (developers may pass through to new home buyers)
- ☐ Transportation bonds (borrowing)
- ☐ Real Estate/Property Transfer Tax
- ☐ Other: (please specify) _____

14) Please rate the list of proposed improvements?

SERVICE	LEAST ← → MOST				
Plant trees along streets	1	2	3	4	**5**
Town entry features	**1**	2	3	4	5
Improve storm drainage facilities	1	2	**3**	4	5
Neighborhood traffic calming	1	2	**3**	4	5
Additional parks & rec facilities	**1**	2	3	4	5
Bicycle facilities	1	**2**	3	4	5
Sidewalks	1	2	3	**4**	5
Greenway System	1	2	3	4	**5**
Downtown/Town Center	1	**2**	3	4	5

Other *(Please specify)* _____

15) General comments:

All attempts should be made to keep traffic out of neighborhoods by improving traffic flows on main roads so that small communities can remain pedestrian friendly and neighbours can remain safe and in touch with one another.

Kimley-Horn and Associates, Inc.

Town of Mint Hill
Comprehensive Transportation Plan

Transportation Survey

1) How long have you lived in the Town of Mint Hill? *(Check one)*
- ☐ Less than one year
- ☐ 1-5 years
- ☐ 5-10 years
- ☒ More than 10 years — over 20 years
- ☐ Do not reside in Mint Hill

2) How far is your commute to work? (*check one*)
- ☐ Within a mile
- ☐ 1-5 miles
- ☒ 5-10 miles
- ☐ More than 10 miles
- ☐ Not Applicable

3) Do you work within the Town?
- ☐ Yes
- ☒ No

4) What do you LIKE most about the Town of Mint Hill?

The small town atmosphere, open land, pastures + farms, ~~neighbors~~ schools (local) churches, heritage, the local flavor of the town that makes Mint Hill unique.

5) What do you DISLIKE most about the Town of Mint Hill?

The "too" rapid growth, increase in traffic, big developers overrunning the town & surrounding areas - the fear of becoming another Pineville

6) How would you rate the following in the Town of Mint Hill? *(check one)*

	Excellent	Good	Fair	Poor
Condition of Roads	☐	☒	☒	☐
Traffic Congestion	☐	☐	☒	☒
Attractiveness of Roads	☐	☒	☒	☐
Traffic Safety	☐	☒	☒	☐
Walking Environment (i.e., sidewalks)	☐	☐	☒	☐
Bicycling Environment	☐	☐	☒	☐
Signal System (i.e., traffic lights)	☐	☐	☒	☐

Comments:

The road system & schools CAN not keep up with the developers / development

Cut thru traffic in neighborhoods is increasingly adding to the dissolution of neighborhoods & adding dangerous conditions for walking, bicycling and children playing. This is not what Mint Hill is supposed to be like - it should be a safe, community oriented small town that respects its citizens and neighborhoods.

7) Overall, how would you rate your travel experiences in the Mint Hill area?
- ☐ Excellent
- ☒ Good
- ☒ Fair
- ☐ Poor

8) Name any specific areas of Mint Hill that you avoid traveling due to concerns about traffic congestion.

* Lebanon Rd. at Hwy 51 * Hwy 51 at Idlewild, Exiting from Old M.T. downtown at Shomars and Burger King, Food Lion at Hwy 51 - you can't get out into traffic, Charter School traffic on Hwy 51

9) What specific changes would you recommend to improve the qualtiy of transporation in the Mint Hill area?

Stop lights & Turn signals at Lebanon Rd & Hwy 51 - Reconfigure Hwy 51 turn lanes in front of Food Lion Shopping Center - The turn lanes are too short - confusion w/ double lines & turn lanes

Note: When the shopping center at Costco, Michael's etc was built a traffic light was erected behind Michaels there may be 5 cars stopped at a time, at Lebanon Rd 50-75 cars or more can pass on Hwy 51 before you can pull out - Why did the Shopping center get a light & we can't get one at Lebanon Rd.

10) If you had an infinite amount of money to spend on transportation, designate what percentage you would allocate to the following improvements. Note your total should equal 100%.

Neighborhood traffic calming (4-way stop, speed humps, and raised crosswalks)	5 %
Sidewalk construction and repairs	____ %
Bikeway construction on roads lanes and greenways	____ %
Widening existing roads → major Roads not neighborhood ← this is unclear	____ %
Construct new roads	10 %
Maintenance of existing roadways (i.e., fix pot holes, resurface, better signage, etc)	25 %
Improving street aesthetics (i.e., street trees, street lighting planted medians, etc)	____ %
Improving traffic flow (i.e., control # and location of driveways, coordinating signals, additional traffic signals, additional turn lanes, etc)	50 %
Maintaining adequate public transportation (i.e., buses, bus stops, routing)	10 %
Improving street connectivity	____ %
Other (Specify) _____	____ %

11) What transit services are needed in the Mint Hill area today and in the future?

Today: Light Rail System - Extended hrs. bus system to uptown, university & Southpark area

Future: Light Rail System

12) How likely would you be to increase your use of transit if the following improvements were made?

	Not Likely	Somewhat Likely	Very Likely
More transit routes	☒	☐	☐
More frequent service	☐	☒	☐
Cleaner buses & facilities	☐	☐	☐
Light/commuter rail	☐	☒	☐
Other (describe)	☐	☐	☐

13) Transportation funding sources:
If additional funding for transportation improvement is needed, would you support any of the following sources? (Check all that apply)

- ☐ Higher gas tax
- ☐ Higher sales tax
- ☐ Higher property tax
- ☒ Tolls on roads
- ☒ Development impact fees (developers may pass through to new home buyers)
- ☐ Transportation bonds (borrowing)
- ☐ Real Estate/Property Transfer Tax
- ☐ Other: (please specify) _____

14) Please rate the list of proposed improvements?

SERVICE	LEAST				MOST
Leave trees alone ~~Plant trees along streets~~	1	2	3	4	☒ 5
Where does the town begin? ~~Town entry features~~	1	2	3	4	5
Improve storm drainage facilities	1	2	3	☒ 4	5
Neighborhood traffic calming	1	2	3	4	☒ 5
Additional parks & rec facilities	1	2	☒ 3	4	5
Bicycle facilities	1	☒ 2	3	4	5
Sidewalks	1	2	☒ 3	4	5
Greenway System	1	2	☒ 3	4	5
Downtown/Town Center	1	2	3	4	5

Other (Please specify) ☒ Creating cut through traffic to accomodate motorists going through neighborhoods

15) General comments: We are a small southern town with a history dating from the 1700's - preserve this please!! I am distressed that downtown Mint Hill is being destroyed to become just like everyother "small" town. The beautiful trees are falling and trendy buildings are rising - these look just like all of the other buildings in "everywhere USA". The destruction of the trees at the physicians building across from Lowe's Foods Shopping Center is tragic. The trees that were cut down at the new storage building on Hwy 51 (Morris Park) have been replaced by new trees at the same site - Why? I know progress must happen - When does PROGRESS MEAN REGRESS

PLEASE - NO MORE TANNING SALONS, NAIL SALONS
PIZZA TAKE OUTS & Chinese Restaurants
Get some more quality restaurants instead to add to what we already have -

Kimley-Horn and Associates, Inc.

Town of Mint Hill
Comprehensive Transportation Plan

Transportation Survey

1) How long have you lived in the Town of Mint Hill? *(Check one)*
- ☐ Less than one year
- ☐ 1-5 years
- ☐ 5-10 years
- ☑ More than 10 years
- ☐ Do not reside in Mint Hill

2) How far is your commute to work? (*check one*)
- ☑ Within a mile
- ☐ 1-5 miles
- ☐ 5-10 miles
- ☐ More than 10 miles
- ☐ Not Applicable

3) Do you work within the Town?
- ☑ Yes
- ☐ No

4) What do you LIKE most about the Town of Mint Hill?

Quiet

5) What do you DISLIKE most about the Town of Mint Hill?

"Connectivity"

6) How would you rate the following in the Town of Mint Hill? *(check one)*

	Excellent	*Good*	*Fair*	*Poor*
Condition of Roads	☐	☐	☑	☐
Traffic Congestion	☐	☐	☐	☑
Attractiveness of Roads	☐	☐	☐	☑
Traffic Safety	☐	☐	☑	☑
Walking Environment (i.e., sidewalks)	☐	☐	☑	☐
Bicycling Environment	☐	☐	☑	☐
Signal System (i.e., traffic lights)	☐	☐	☐	☑

Comments:

7) Overall, how would you rate your travel experiences in the Mint Hill area?
- ☐ Excellent
- ☐ Good
- ☑ Fair
- ☐ Poor

8) Name any specific areas of Mint Hill that you avoid traveling due to concerns about traffic congestion.

Mintwood Dr.

9) What specific changes would you recommend to improve the qualtiy of transporation in the Mint Hill area?

Wider Roads

10) If you had an infinite amount of money to spend on transportation, designate what percentage you would allocate to the following improvements. Note your total should equal 100%.

Neighborhood traffic calming (4-way stop, speed humps, and raised crosswalks)	____ %
Sidewalk construction and repairs	20 %
Bikeway construction on roads lanes and greenways	05 %
Widening existing roads	30 %
Construct new roads	20 %
Maintenance of existing roadways (i.e., fix pot holes, resurface, better signage, etc)	10 %
Improving street aesthetics (i.e., street trees, street lighting planted medians, etc)	10 %
Improving traffic flow (i.e., control # and location of driveways, coordinating signals, additional traffic signals, additional turn lanes, etc)	05 %
Maintaining adequate public transportation (i.e., buses, bus stops, routing)	____ %
Improving street connectivity	____ %
Other (Specify) _____	____ %

11) What transit services are needed in the Mint Hill area today and in the future?

Today: Bus

Future: Lt. Rail

12) How likely would you be to increase your use of transit if the following improvements were made?

	Not Likely	*Somewhat Likely*	*Very Likely*
More transit routes	☐	☑	☐
More frequent service	☐	☑	☐
Cleaner buses & facilities	☐	☑	☐
Light/commuter rail	☐	☑	☐
Other (describe)	☐	☐	☐

13) Transportation funding sources:
If additional funding for transportation improvement is needed, would you support any of the following sources? (Check all that apply)

- ☐ Higher gas tax
- ☐ Higher sales tax
- ☐ Higher property tax
- ☑ Tolls on roads
- ☑ Development impact fees (developers may pass through to new home buyers)
- ☐ Transportation bonds (borrowing)
- ☐ Real Estate/Property Transfer Tax
- ☐ Other: (please specify) _____

14) Please rate the list of proposed improvements?

SERVICE	LEAST ← → MOST				
Plant trees along streets	1	2	3	4	5
Town entry features	1	2	3	4	5
Improve storm drainage facilities	1	2	3	4	5
Neighborhood traffic calming	1	2	3	4	5
Additional parks & rec facilities	1	2	3	4	5
Bicycle facilities	1	2	3	4	5
Sidewalks	1	2	3	4	5
Greenway System	1	2	3	4	5
Downtown/Town Center	1	2	3	4	5

Other *(Please specify)* _____

15) General comments:

_____

_____

_____

_____

Kimley-Horn and Associates, Inc.